



Universiteit
Leiden

The Netherlands

The bureau of operational landscapes

Weber, D.

Citation

Weber, D. (2024, December 11). *The bureau of operational landscapes*. Retrieved from <https://hdl.handle.net/1887/4172393>

Version: Publisher's Version


License: [Licence agreement concerning inclusion of doctoral thesis in the Institutional Repository of the University of Leiden](#)

Downloaded from: <https://hdl.handle.net/1887/4172393>

Note: To cite this publication please use the final published version (if applicable).







BBL

- [p.421]

- Great West. New York: W.W. Norton & Company, 1991.
- , ed. *Uncommon Ground: Rethinking the Human Place in Nature*. New York: W.W. Norton & Company, 1996.
- Cuppini, Niccolò, Mattia Frapporti, and Maurilio Pirone. "Logistics Struggles in the Po Valley Region: Territorial Transformations and Processes of Antagonistic Subjectivation." *The South Atlantic Quarterly* 114, no. 1 (2015): 119-134.
- Currey, Mason. "This Land Is Your Land." *Metropolis*, September 1, 2006. <https://metropolismag.com/programs/this-land-is-your-land/>.
- Dahó, Marta. "Landscape and the Geographical Turn in Photographic Practice." *Photographies* 12, no. 2 (2019): 227-248.
- Daniels, Stephen, and Denis Cosgrove. "Introduction: Iconography and Landscape." In *The Iconography of Landscape: Essays on the Symbolic Representation, Design, and Use of Past Environments*, edited by Denis Cosgrove and Stephen Daniels, 1-10. Cambridge: Cambridge University Press, 1988.
- Daniels, Stephen. "Marxism, Culture, and the Duplicity of Landscape." In *New Models in Geography: The Political-Economy Perspective*, edited by Richard Peet and Nigel Thrift, vol. 2, 196-220. 1st ed. London: Routledge, 1989.
- . "Goodly Prospects: English Estate Portraiture, 1670-1730." In *Mapping the Landscape: Essays on Art and Cartography*, edited by Nicholas Alfrey and Stephen Daniels, 9-12. Nottingham, UK: University Art Gallery, Castle Museum, 1990.
- Davis, Ren, and Helen Davis. *Landscapes for the People: George Alexander Grant, First Chief Photographer of the National Park Service*. Athens: University of Georgia Press, 2015.
- . "Landscapes for the People." *National Parks Conservation Association*. Fall 2015. Accessed March 17, 2024. <https://www.npsa.org/articles/478-landscapes-for-the-people>.
- Davis, Timothy. "Looking Down the Road: J.B. Jackson and the American Highway Landscape." In *Everyday America: Cultural Landscape Studies After J.B. Jackson*, edited by Chris Wilson and Paul Groth, 62-80. Berkeley: University of California Press, 2003.
- . *National Park Roads: A Legacy in the American Landscape*. Charlottesville, VA: University of Virginia Press, 2016.
- . "Filling in the Picture: A Broader Perspective on National Park Photography." In *Photoscapes: The Nexus between Photography and Landscape Design*, edited by Frédéric Pousin, 14-35. Basel: Birkhäuser, 2019.
- Demos, T.J. "Another World, and Another...: Notes on Uneven Geographies." In *Uneven Geographies: Art and Globalisation*, 11-19. Nottingham: Nottingham Contemporary, 2010.
- Deutsche, Rosalyn. *Evictions: Art and Spatial Politics*. Cambridge: MIT Press, 1996.
- Dimendberg, Edward. "Interview with Allan Sekula." *Bomb Magazine*, July 1, 2005. <https://bombmagazine.org/articles/2005/07/01/allan-sekula/>.
- Dorrian, Mark, and Gillian Rose, eds. *Deterritorializations: Revisioning Landscape and Politics*. London: Black Dog Publishing, 2003.
- Dunaway, Finis. "Beyond Wilderness: Robert Adams, New Topographics, and the Aesthetics of Ecological Citizenship." In *Reframing the New Topographics*, edited by Greg Foster-Rice and John Rohrbach, 13-43. Chicago: Center for American Places at Columbia College Chicago; Distributed by the University of Chicago Press, 2013.
- Duncan, James, and Nancy Duncan. "(Re)Reading the Landscape." *Environment and Planning D: Society and Space* 6 (1988): 117-126.
- Duncan, James. "After the Civil War: Reconstructing Cultural Geography as Heterotopia." In *Re-Reading Cultural Geography*, edited by K. Foote et al., 401-408. Austin: University of Texas Press, 1994.
- Duncan, James, and Nancy Duncan. "Reconceptualizing the Idea of Culture in Geography: A Reply to Don Mitchell." *Transactions of the Institute of British Geographers*, new series, 21, no. 3 (1996): 576-579.
- Eagleton, Terry. *The Ideology of the Aesthetic*. Oxford: Blackwell, 1990.
- Easterling, Keller. *Enduring Innocence: Global Architecture and Its Political Masquerades*. Cambridge, MA: MIT Press, 2005.
- . *Extrastatecraft: The Power of Infrastructure Space*. London: Verso, 2016.
- Emery, Jacob. "Art of the Industrial Trace." *New Left Review*, no. 71 (September-October 2011): 117-33.
- Enwezor, Okwui. "Exodus of the Dogs." In *Jo Ract-liffe: Photographs 1980s to Now*, 425-431. Göttingen: Steidl/The Walther Collection, 2020.
- FitzSimmons, Margaret. "The Matter of Nature." *Antipode* 21, no. 2 (1989): 106-120.
- Flam, Jack, ed. *The Collected Writings of Robert Smithson*. Berkeley: University of California Press, 1996.
- Fore, Devin. "Introduction." *October* 118, Soviet Factography (2006): 3-10.
- Foster, Hal. "The Artist as Ethnographer?" In *The Traffic in Culture: Refiguring Art and Anthropology*, edited by George E. Marcus and Fred R. Myers, 302-309. Berkeley: University of California Press, 1995.
- Foster-Rice, Greg, and John Rohrbach, eds. *Reframing the New Topographics*. Chicago: Center for American Places at Columbia College Chicago; Distributed by the University of Chicago Press, 2013.
- . "Systems Everywhere: New Topographics and Art of the 1970s." In *Reframing the New Topographics*, edited by Greg Foster-Rice and John Rohrbach, 45-69. Chicago: Center for American Places at Columbia College Chicago; Distributed by the University of Chicago Press, 2013.
- Geertz, Clifford. *Works and Lives: The Anthropologist as Author*. Stanford, CA: Stanford University Press, 1989.
- Geuze, Adriaan, et al., eds. *The Port of Rotterdam: World Between City and Sea*. Rotterdam: nai010 publishers, 2016.
- Glerstberg, Frits, ed. *SubUrban Options: Photography Commissions and the Urbanization of the Landscape*. Rotterdam: Nederlands Foto Instituut, 1998.
- Goodbody, Axel. "Nature as a Cultural Project." In *Nature, Technology and Cultural Change in Twentieth-Century German Literature: The Challenge of Ecocriticism*, 11-47. New Perspectives in German Studies. London: Palgrave Macmillan, 2007.
- Green, Tyler. *Carleton Watkins: Making the West American*. 1st ed. Berkeley: University of California Press, 2018.
- Groth, Paul, and Todd W. Bressi, eds. *Understanding Ordinary Landscapes*. New Haven: Yale University Press, 1997.
- Groth, Paul, and Chris Wilson. "The Polyphony of Cultural Landscape Study: An Introduction." In *Everyday America: Cultural Landscape Studies After J.B. Jackson*, edited by Chris Wilson and Paul Groth, 1-22. Berkeley: University of California Press, 2003.
- Groth, Paul. "Frameworks for Cultural Landscape Study." In *Understanding Ordinary Landscapes*, edited by Paul Groth and Todd W. Bressi, 1-21. New Haven: Yale University Press, 1997.
- Guattari, Felix. *The Three Ecologies*. Translated by Ian Pindar and Paul Sutton. London: The Athlone Press, 2000.
- Guerrieri, William. "The Linea di Confine Project." *History of Photography* 24, no. 3 (2000): 227-228.
- Gustafsson, Henrik. "Foresight, Hindsight and State Secrecy in the American West: The Geopolitical Aesthetics of Trevor Paglen." *Journal of Visual Culture* 12, no. 1 (2013): 148-164.
- Haithman, Diane. "How Vincent Enrique Hernandez's Valley Tours Wound up as Part of an Exhibition at the Hammer Museum." *Ventura Blvd*. Accessed March 7, 2024. <https://www.ourventurablvd.com/how-vincent-enrique-herndandez-valley-tours-wound-up-as-part-of-an-exhibition-at-the-hammer-museum/>.
- Harvey, David. *The Condition of Postmodernity*. Oxford: Blackwell, 1989.
- . *A Brief History of Neoliberalism*. Oxford: Oxford University Press, 2005.
- Harvey, Doug. "Wading in the Waste Stream With the Center for Land Use Interpretation." *LA Weekly*, August 27, 2008. <https://www.laweekly.com/wading-in-the-waste-stream-with-the-center-for-land-use-interpretation>.
- Hatch, Kevin. "Something Else: Ed Ruscha's Photographic Books." *October* 111 (Winter 2005): 107-126.
- Haug, Kate L. "The Human/Land Dialectic: Anthropoc Landscapes of the Center for Land Use Interpretation." *Afterimage* 25, no. 2 (October 1, 1997): 4-7.
- Hein, Carola. "Analyzing the Palimpsestic Petroleumscape of Rotterdam." *Global Urban History Blog*, September 28, 2016. <https://globalurbanhistory>.

- com/2016/09/28/analyzing-the-palimpsestic-petroleumscapes-of-rotterdam/.
- , and Nancy Couling. "Blankness: The Architectural Void of North Sea Energy Logistics." *Footprint* 12, no. 2 (2018): 87-104.
- Helsinger, Elizabeth. "Turner and the Representation of England." In *Landscape and Power*, edited by W. J. T. Mitchell, 103-125. 2nd ed. Chicago: University of Chicago Press, 2002.
- Henderson, George L. "What (Else) We Talk about When We Talk about Landscape: For a Return to the Social Imagination." In *Everyday America: Cultural Landscape Studies After J.B. Jackson*, edited by Chris Wilson and Paul Groth, 178-198. Berkeley: University of California Press, 2003.
- Hirsch, Eric, and Michael O'Hanlon, eds. *The Anthropology of Landscape: Perspectives on Place and Space*. Oxford: Clarendon Press, 1995.
- Holmes, Brian. *Escape the Overlay: Activist Art in the Control Society*. Eindhoven: Van Abbemuseum, 2009.
- Holte, Michael Ned. "The Administrative Sublime and The Center for Land Use Interpretation at the Conference." *Afterall* 13 (Spring/Summer 2006): 18-26.
- Ingold, Tim. "Landscape or Weather-World?" In *Being Alive: Essays on Movement, Knowledge, and Description*, 126-135. London: Routledge, 2011.
- Iversen, Margaret. "Auto-Maticity: Ruscha and Performative Photography." *Art History* 32, no. 5 (November 2009): 836-851.
- Jach, Aleksandra. "Center for Land Use Interpretation: Interview with Matthew Coolidge." *The Anthropocene Index*, December 24, 2015. <https://theanthropoceneindex.com/article/36-Center-for-Land-Use-Interpretation-Interview-with-Matthew-Coolidge>.
- Jackson, J. B. "The Need to Be Versed in Country Things." *Landscape* 1, no. 1 (1951): 4-5.
- . *The Necessity for Ruins, and Other Topics*. Amherst: University of Massachusetts Press, 1980.
- . *Discovering the Vernacular Landscape*. New Haven: Yale University Press, 1984.
- . "The Word Itself." In *Discovering the Vernacular Landscape*, 1-8. New Haven: Yale University Press, 1984.
- . "A Pair of Ideal Landscapes." In *Discovering the Vernacular Landscape*, 39-54. New Haven: Yale University Press, 1984.
- . *Landscape in Sight: Looking at America*. Edited by Helen Lefkowitz Horowitz. New Haven: Yale University Press, 1997.
- Jackson, Peter. "The Idea of Culture: A Response to Don Mitchell." *Transactions of the Institute of British Geographers* 21, no. 3 (1996): 572-573.
- Jacob, John P., and Luke Skrebowski, eds. *Trevor Paglen: Sites Unseen*. Washington, DC: Smithsonian American Art Museum; GILES, 2018.
- Jurgenson, Nathan. *The Social Photo: On Photography and Social Media*. London: Verso, 2019.
- Jurovics, Toby, et al., eds. *Framing the West: The Survey Photographs of Timothy H. O'Sullivan*. New Haven: Yale University Press, 2010.
- . "Same As it Ever Was: Re-reading New Topographics." In *Reframing the New Topographics*, edited by Greg Foster-Rice and John Rohrbach, 1-12. Chicago: Center for American Places at Columbia College Chicago; Distributed by the University of Chicago Press, 2013.
- Kanouse, Sarah. "Critical Day Trips: Tourism and Land-Based Practice." In *Critical Landscapes: Art, Space, Politics*, edited by Emily Eliza Scott and Kirsten Swenson, 43-56. Berkeley: University of California Press, 2015.
- Kastner, Jeffrey. "Rich in Reference: Thoughts on Land Art's Infrastructural Legacy." In *Experimental Geography: Radical Approaches to Landscape, Cartography, and Urbanism*, edited by Nato Thompson, 30-47. Brooklyn, NY: Melville House; New York: Independent Curators International, 2008.
- . "A Talk with Center for Land Use Interpretation's Matthew Coolidge." *Artforum* 43, no. 10 (Summer 2005).
- Keiller, Patrick, dir. *London*. DVD. London: British Film Institute, 1994.
- . "Landscape and Cinematography." *Cultural Geographies* 16 (2009): 409-414.
- Kester, Grant. *Conversation Pieces: Community and*
- Communication in Modern Art*. Berkeley: University of California Press, 2004.
- Khalili, Laleh. "Forward to the 2018 Edition." In *Fish Story*, by Allan Sekula, ix-xi. London: MACK, 2018.
- Kilker, Julian. "Overlook: Exploring the Internal Fringes of America with the Center of Land Use Interpretation." *Cultural Geographies* 15, no. 4 (2008): 290-292.
- King, Clarence. *Systematic Geology*. Vol. 1 of *Professional Papers of the Engineer Department U.S. Army*. 7 vols. & atlas. Washington, D.C.: U.S. Government Printing Office, 1877-78.
- Kitchin, Rob. "Space." In *International Encyclopedia of Human Geography*, edited by Rob Kitchin and Nigel Thrift, vol. 10, 268-275. Oxford: Elsevier, 2009.
- Klose, Alexander. "Extraction-Production-Destruction. On the Contradictory Productivity of Oily Images." *Resolution Magazine*, no. 1 (2021): 17-28.
- Krauss, Rosalind. "Notes on the Index: Seventies Art in America." *October* 3 (1977): 68-81.
- . "Sculpture in the Expanded Field." *October* 8 (1979): 30-44.
- . "Photography's Discursive Spaces: Landscape/View." *Art Journal* 42, no. 4 (1982): 311-319.
- . *Voyage on the North Sea: Art in the Age of the Post-Medium Condition*. London: Thames & Hudson, 1999.
- Kwon, Mison. *One Place after Another: Site-Specific Art and Locational Identity*. Cambridge, MA: MIT Press, 2002.
- Lambert, Phyllis, and Richard Pare, eds. *Photography and Architecture: 1839-1939*. Montreal: Canadian Centre for Architecture, 1982.
- Lange, Christy. "Walking the Land." *Afterall: A Journal of Art, Context and Enquiry*, no. 13 (Spring/Summer 2006): 10-17.
- Lawlor, Laurie. *Window on the West: The Frontier Photography of William Henry Jackson*. New York: Holiday House, 1999.
- Lawless, Elaine J. "'I Was Afraid Someone Like You... an Outsider... Would Misunderstand': Negotiating Interpretive Differences between Ethnographers and Subjects." *The Journal of American Folklore* 105, no. 416 (1992): 301-314.
- Lefebvre, Henri. *The Production of Space*. Translated by Donald Nicholson-Smith. Oxford: Basil Blackwell, 1991.
- LeMenager, Stephanie. "A Poetics of Infrastructure: Interview with Matt Coolidge." *Resilience: A Journal of the Environmental Humanities* 1, no. 1 (January 2014).
- Lewis, Pierce F. "Axioms for Reading the Landscape: Some Guides for Reading the American Scene." In *The Interpretation of Ordinary Landscapes: Geographical Essays*, edited by Donald W. Meinig, 11-32. New York: Oxford University Press, 1979.
- . "The Monument and the Bungalow." In *Everyday America: Cultural Landscape Studies After J. B. Jackson*, edited by Chris Wilson and Paul Groth, 85-108. Berkeley: University of California Press, 2003.
- Light, Claire. "CLUI." *Atlas*(t). March 2006. <https://clairerlight.typepad.com/atlas/2006/03/clui.html>.
- Lippard, Lucy. "Imagine Being Here Now: Towards a Multicentered Exhibition Process." Keynote address, *The Falmouth Convention*, Falmouth, May 2010. Published online. <https://thefalmouthconvention.com/record-2/keynote-lucy-lippard-2/keynote-lucy-lippard>.
- Lynch, Kevin. *The Image of the City*. Cambridge: The MIT Press, 1960.
- Lyster, Clare. *Learning From Logistics: How Networks Change Our Cities*. Basel: Birkhäuser, 2016.
- Mahoney, Elisabeth. "Review: Frank Breuer." *The Guardian*, June 5, 2003. <https://www.theguardian.com/artanddesign/2003/jun/05/art.artsfeatures>.
- Malpas, Jeff, and Keith Jacobs. "Place, Space, and Capital: The Landscapes of Patrick Keiller." *Environment and Planning D: Society and Space* 34, no. 6 (2016): 1132-1149.
- Massey, Doreen. "Some Times of Space." In *Olafur Eliasson: The Weather Project*, edited by Simon May, 107-118. London: Tate Publishing, 2003.
- . *For Space*. London: SAGE Publications, 2005.
- . "Opening Propositions." In *For Space*, 1-15. London: SAGE Publications, 2005.

- . "Landscape/space/politics: an essay." *The Future of Landscape and the Moving Image*. Accessed March 1, 2024. <https://thefutureoflandscape.wordpress.com/landscapespacepolitics-an-essay/>.
- Mattern, Shannon. "Infrastructure Tourism." *Places Journal*, July 2013. <https://placesjournal.org/article/infrastructure-tourism/>.
- . "Scaffolding, Hard and Soft: Critical and Generative Structures." In *The Routledge Companion to Media Studies and Digital Humanities*, edited by Jentery Sayers, 318-326. New York: Routledge, 2016.
- McClelland, Linda Flint. *Building the National Parks: Historic Landscape Design and Construction*. Baltimore, MD: Johns Hopkins University Press, 1998.
- Meinig, Donald W., ed. *The Interpretation of Ordinary Landscapes: Geographical Essays*. New York: Oxford University Press, 1979.
- . "Reading the Landscape: An Appreciation of W. G. Hoskins and J. B. Jackson." In *The Interpretation of Ordinary Landscapes*, edited by Donald Meinig, 195-244. Oxford: Oxford University Press, 1979.
- Merk, Frederick. *Manifest Destiny and Mission in American History*. Cambridge: Harvard University Press, 1963.
- Mirzoeff, Nicholas. *The Right to Look: A Counter-history of Visuality*. Durham: Duke University Press, 2011.
- Misrach, Richard, and Myriam Welsang Misrach. *Bravo 20: The Bombing of the American West*. Baltimore: Johns Hopkins University Press, 1990.
- Mitchell, Don. "There's No Such Thing as Culture: Towards a Reconceptualization of the Idea of Culture in Geography." *Transactions of the Institute of British Geographers* 20, no. 1 (1995): 102-116.
- . *The Lie of the Land: Migrant Workers and the California Landscape*. Minneapolis: University of Minnesota Press, 1996.
- Mitchell, W. J. T. "What Is an Image?" *New Literary History* 15, no. 3 (Spring 1984): 503-37.
- Mitchell, W. J. T., ed. *Landscape and Power*. 2nd ed. Chicago: University of Chicago Press, 2002.
- . "Preface to the Second Edition." In *Landscape and Power*, edited by W. J. T. Mitchell, i-xii. 2nd ed. Chicago: University of Chicago Press, 2002.
- . "Introduction." In *Landscape and Power*, edited by W. J. T. Mitchell, 1-4. 2nd ed. Chicago: University of Chicago Press, 2002.
- . "Imperial Landscape." In *Landscape and Power*, edited by W. J. T. Mitchell, 5-34. 2nd ed. Chicago: University of Chicago Press, 2002.
- . "Holy Landscape: Israel, Palestine, and the American Wilderness." In *Landscape and Power*, edited by W. J. T. Mitchell, 261-290. 2nd ed. Chicago: University of Chicago Press, 2002.
- Mostafavi, Mohsen, and Ciro Najle. *Landscape Urbanism: A Manual for the Machinic Landscape*. London: Architectural Association, 2004.
- O'Brian, John, and Peter White, eds. *Beyond Wilderness: The Group of Seven, Canadian Identity, and Contemporary Art*. Montreal and Kingston: McGill-Queen's University Press, 2017.
- O'Brian, John. "Memory Flash Points." In *Geography Lesson: Canadian Notes*, by Allan Sekula, 73-87. Cambridge, MA: The MIT Press, 1997.
- O'Dea, Rory. "Robert Smithson's Fictions: A Speculative Reading of 'The Monuments of Passaic.'" *Holt/Smithson Foundation*, July 2020. <https://holt-smithsonfoundation.org/robert-smithsons-fictions-speculative-reading-monuments-passaic>.
- O'Sullivan, Timothy H. "Ancient Ruins in the Cañon de Chelly, N.M. (No. 11, Geographical Explorations and Surveys West of the 100th Meridian)." *Smithsonian American Art Museum*. Accessed May 31, 2024. <https://americanart.si.edu/artwork/ancient-ruins-cañon-de-chelly-nm-no-11-geographical-explorations-and-surveys-west-100th>.
- Oakes, Timothy, and Patricia L. Price, eds. *The Cultural Geography Reader*. 1st ed. London: Routledge, 2008.
- Olwig, Kenneth R. "Sexual Cosmology: Nation and Landscape at the Conceptual Interstices of Nature and Culture, Or, What Does Landscape Really Mean?" In *Landscape: Politics and Perspectives*, edited by Barbara Bender, 307-343. Providence: Berg Publishers, 1993.
- . "Recovering the Substantive Nature of Landscape." *Annals of the Association of American Geographers* 86, no. 4 (1996): 630-653.
- . "Performing on the Landscape versus Doing Landscape: Perambulatory Practice, Sight and the Senses of Belonging." In *Ways of Walking: Ethnography and Practice on Foot*, edited by Tim Ingold and Jo Lee Vergunst, 81-91. Aldershot: Ashgate, 2008.
- Osofsky, Luling. "Interview with Matthew Coolidge of the Center for Land Use Interpretation." *Creative Ecologies*, April 2017. <https://creativeecologies.ucsc.edu/extraction-clui-interview/>.
- Paglen, Trevor. "Experimental Geography: From Cultural Production to the Production of Space." In *Experimental Geography: Radical Approaches to Landscape, Cartography, and Urbanism*, edited by Nato Thompson, 27-34. Brooklyn, NY: Melville House; New York: Independent Curators International, 2008.
- . *Blank Spots on the Map: The Dark Geography of the Pentagon's Secret World*. New York: Dutton Adult, 2009.
- . "Seeing Machines." *Fotomuseum Winterthur*, March 13, 2014. <https://www.fotomuseum.ch/en/2014/03/13/seeing-machines/>.
- . "Geographies of Photography." *Fotomuseum Winterthur*, April 11, 2014. <https://www.fotomuseum.ch/en/2014/04/11/geographies-of-photography/>.
- Palquist, Peter E. Carleton E. Watkins: *Photographer of the American West*. Albuquerque: University of New Mexico Press, 1983.
- Patin, Thomas, ed. *Observation Points: The Visual Politics of National Parks*. Minneapolis: University of Minnesota Press, 2012.
- Pattison, Stephen. *Seeing Things: Deepening Relations with Visual Artefacts*. London: SCM Press, 2007.
- Petrossians, Andreas. "74 Million Million Million Tons." *Brooklyn Rail*, July 2018. <https://brooklynrail.org/2018/07/artseen/74-million-million-million-tons>.
- Philippa, Marlies, and Frans Debrabandere. *Etymologisch Woordenboek van het Nederlands*. Amsterdam: Amsterdam University Press, 2003.
- Pousin, Frédéric, ed. *Photoscapes: The Nexus between Photography and Landscape Design*. Basel: Birkhäuser, 2019.
- Pousin, Frédéric. "Milestones for an Intercultural Approach." In *Photoscapes: The Nexus between Photography and Landscape Design*, edited by Frédéric Pousin, 8-13. Basel: Birkhäuser, 2019.
- Princen, Bas. *Artificial Arcadia*. Rotterdam: 010 Publishers, 2004.
- Ptak, Laurel. "Andrew Norman Wilson with Laurel Ptak: ScanOps." *Aperture Magazine*, February 26, 2013. <https://aperture.org/editorial/andrew-norman-wilson-with-laurel-ptak-scanops/>.
- Ramos-Martinez, Manuel. "The Oxidation of the Documentary: The Politics of Rust in Wang Bing's Tie Xi Qu: West of the Tracks." *Third Text* 29, no. 1-2 (2015): 1-13.
- Rancière, Jacques. *The Politics of Aesthetics: The Distribution of the Sensible*. Translated by Gabriel Rockhill. London: Continuum, 2004.
- Rice, Mark. "Through the Lens of the City: NEA Photography Surveys of the 1970s." *American Suburb X*, January 2012. <https://americansuburbx.com/2012/01/theory-through-lens-of-city-nea.html>.
- Rohrbach, John. "Introduction." In *Reframing the New Topographics*, edited by Greg Foster-Rice and John Rohrbach, xvii-xviii. Chicago: Center for American Places at Columbia College Chicago; Distributed by the University of Chicago Press, 2013.
- Rose, Gillian. "Looking at Landscape: The Uneasy Pleasures of Power." In *Feminism and Geography: The Limits of Geographical Knowledge*. Minneapolis: University of Minnesota Press, 1993.
- . "Afterword: Gazes, Glances and Shadows." In *Studying Cultural Landscapes*, edited by Iain Robertson and Penny Richards, 165-169. London: Arnold, 2003.
- Rosler, Martha. "In, Around, and Afterthoughts on Documentary Photography." In *Decoys and Disruptions: Selected Writings, 1975-2001*, 151-206. Cambridge, MA: MIT Press, 2006.
- Rugoff, Ralph. "Circling the Center." In *Overlook: Exploring America's Internal Fringes with the Center for Land Use Interpretation*, edited by Matthew Coolidge and Sarah Simons, 34-41. New York: Metropolis Books, 2006.
- Ruscha, Ed. "Sears, Roebuck & Co., Bellingham,

- Hamlin, North Hollywood." Tate Gallery. Accessed February 29, 2024. <https://www.tate.org.uk/art/artworks/ruscha-sears-roebuck-co-bellingham-hamlin-north-hollywood-a100254>.
- Rutten, Kris, An van Dienderen, and Ronald Soetaert. "Revisiting the Ethnographic Turn in Contemporary Art." *Critical Arts: South-North Cultural and Media Studies* 27, no. 5 (2013): 459-473.
- Salvesen, Britt. "New Topographics." In *New Topographics*, by Robert Adams et al., 11-67. Tucson: Center for Creative Photography, University of Arizona; Rochester, NY: George Eastman House International Museum of Photography and Film; Göttingen: Steidl, 2013.
- Saner, Reg. "Review: Bomb Love: And After?" Review of *Bravo 20: The Bombing of the American West*, by Richard Misrach and Myrlan Weisang Misrach, and *Nuclear Landscapes*, by Peter Goin. *The Georgia Review* 46, no. 1 (Spring 1992): 144-149.
- Sauer, Carl O. "The Morphology of Landscape." In *Land and Life: A Selection from the Writings of Carl Ortwin Sauer*, edited by John Leighly, 315-350. Berkeley: University of California Press, 1969.
- Sawyer, Mark. *Early Days: Photographer George Alexander Grant and the Western National Parks*. Flagstaff: Northland Press, 1986.
- Schein, Richard H. "The Place of Landscape: A Conceptual Framework for Interpreting an American Scene." *Annals of the Association of American Geographers* 87, no. 4 (1997): 660-680.
- . "Normative Dimensions of Landscape." In *Everyday America: Cultural Landscape Studies After J.B. Jackson*, edited by Chris Wilson and Paul Groth, 199-218. Berkeley: University of California Press, 2003.
- Schuppli, Susan. "Dirty Pictures." In *Living Earth: Field Notes from the Dark Ecology Project 2014-2016*, edited by Nirna Belina, 190-208. Amsterdam: Sonic Acts Press, 2016.
- . *Material Witness: Media, Forensics, Evidence*. Cambridge, MA: The MIT Press, 2020.
- Schwabsky, Barry. "An Influential Photographer Depicts the Deadpan Allure of Postindustrial Landscapes." *Bookforum Magazine*. Accessed February 11, 2024. <https://www.bookforum.com/print/1805/an-influential-photographer-depicts-the-deadpan-allure-of-postindustrial-landscapes-8886>.
- Schwartz, Joan M., and James R. Ryan. *Picturing Place: Photography and the Geographical Imagination*. London: I.B. Tauris, 2003.
- Scott, Emily Eliza, and Kirsten Swenson, eds. *Critical Landscapes: Art, Space, Politics*. Berkeley: University of California Press, 2015.
- Scott, Emily Eliza. "Wasteland: American Landscapes in and the 1960s Art." PhD diss., University of California, Los Angeles, 2010.
- . "Field Effects: 'Invisible-5's' Illumination of Peripheral Geographies." *Art Journal* 69, no. 4 (2010): 38-47.
- . "Undisciplined Geography: Notes from the Field of Contemporary Art." In *Geohumanities: Art, History, Text at the Edge of Place*, edited by Michael Dear et al., 50-60. London: Routledge, 2011.
- Sekula, Allan, and Noël Burch, dirs. *The Forgotten Space*. DVD. Icarus Films, 2010. 112 min.
- Sekula, Allan. *Geography Lesson: Canadian Notes*. Cambridge, MA: The MIT Press, 1997.
- . "Between the Net and the Deep Blue Sea (Rethinking the Traffic in Photographs)." *October* 102, no. 102 (2002): 3-34.
- . *Photography Against the Grain: Essays and Photo Works, 1973-1983*. London: MACK, 2016.
- . "On the Invention of Photographic Meaning." In *Photography Against the Grain: Essays and Photo Works, 1973-1983*, 3-22. London: MACK, 2016.
- . "The Instrumental Image: Steichen at War." In *Photography Against the Grain: Essays and Photo Works, 1973-1983*, 33-51. London: MACK, 2016.
- . "Dismantling Modernism, Reinventing Documentary (Notes on the Politics of Representation)." In *Photography Against the Grain: Essays and Photo Works, 1973-1983*, 53-75. London: MACK, 2016.
- . "The Traffic in Photographs." In *Photography Against the Grain: Essays and Photo Works, 1973-1983*, 77-101. London: MACK, 2016.
- . "School is a Factory." In *Photography Against the Grain: Essays and Photo Works, 1973-1983*, 197-234. London: MACK, 2016.
- . *Fish Story*. London: MACK, 2018.
- . "Dismal Science, Part 2: From Panorama to the Detail." In *Fish Story*, 106-137. London: MACK, 2018.
- . "An Eternal Esthetic of Laborious Gestures." In *Art Isn't Fair: Further Essays on the Traffic in Photographs and Related Media*, edited by Sally Stein and Ina Steiner, 151-160. London: MACK, 2020.
- Shafaieh, Charles. "Shading Sunset: Charles Waldheim on reimagining the streets of Los Angeles for a warmer future." Harvard Graduate School of Design, April 19, 2021. <https://www.gsd.harvard.edu/2021/04/shading-sunset-charles-waldheim-on-reimagining-the-streets-of-los-angeles-for-a-warmer-future/>.
- Sichel, Kim. "Deadpan Geometries: Mapping, Aerial Photography, and the American Landscape." In *Reframing the New Topographics*, edited by Greg Foster-Rice and John Rohrbach, 87-105. Chicago: Center for American Places at Columbia College Chicago; distributed by the University of Chicago Press, 2013.
- Smith, Olga. "Introduction: Photography and Landscape." *Photographies* 12, no. 2 (2019): 137-142.
- Smithson, Robert. "The Crystal Land." In *The Collected Writings*, edited by Jack Flam, 7-9. Berkeley: University of California Press, 1996.
- . "Towards the Development of an Air Terminal Site." In *The Collected Writings*, edited by Jack Flam, 52-60. Berkeley: University of California Press, 1996.
- . "A Tour of the Monuments of Passaic, New Jersey." In *The Collected Writings*, edited by Jack Flam, 68-74. Berkeley: University of California Press, 1996.
- . "A Sedimentation of the Mind: Earth Projects." In *The Collected Writings*, edited by Jack Flam, 100-113. Berkeley: University of California Press, 1996.
- . "A Provisional Theory of Non-Sites." In *The Collected Writings*, edited by Jack Flam, 364. Berkeley: University of California Press, 1996.
- . "Art Through the Camera's Eye." In *The Collected Writings*, edited by Jack Flam, 371-375. Berkeley: University of California Press, 1996.
- Snyder, Joel. "Territorial Photography." In *Landscape and Power*, edited by W. J. T. Mitchell, 175-201. 2nd ed. Chicago: University of Chicago Press, 2002.
- Solnit, Rebecca. *River of Shadows: Eadweard Muybridge and the Technological Wild West*. New York: Penguin Books, 2004.
- . *Savage Dreams: A Journey into the Landscape Wars of the American West*. Berkeley: University of California Press, 2014.
- Solon, Olivia. "Artist Reveals Disembodied Workers Scanning Books for Google." *Wired*, January 17, 2014. <https://www.wired.com/story/scansops/>.
- Sontag, Susan. *A Susan Sontag Reader*. New York: Farrar, Straus and Giroux, 1982.
- Spaulding, Jonathan. *Ansel Adams and the American Landscape: A Biography*. Berkeley: University of California Press, 1995.
- Stallabrass, Julian. "Negative Dialectics in the Google Era: A Conversation with Trevor Paglen." *October* 138 (Fall 2011): 3-14.
- Steenhuis, Marinke. "Adriaan Geuze on the Port of Rotterdam: Pride, Comfort, and Compassion." In *The Port of Rotterdam: World Between City and Sea*, edited by Adriaan Geuze et al., 192-197. Rotterdam: nai1010 publishers, 2016.
- . "Estimated Time of Arrival: Port Development 1940 to Present." In *The Port of Rotterdam: World Between City and Sea*, edited by Adriaan Geuze et al., 85-107. Rotterdam: nai1010 publishers, 2016.
- Steinbeck, John. *The Grapes of Wrath*. New York: Viking Press, 1939.
- Steinberg, Phillip E. *The Social Construction of the Ocean*. Cambridge: Cambridge University Press, 2001.
- Szarkowski, John. *Mirrors and Windows: American Photography Since 1960*. New York: The Museum of Modern Art; Distributed by New York Graphic Society, 1978.
- Thompson, Nato, ed. *Experimental Geography: Radical Approaches to Landscape, Cartography, and Urbanism*. Brooklyn, NY: Melville House; New York: Independent Curators International, 2008.
- Thompson, Nato. "In Two Directions: Geography as Art, Art as Geography." In *Experimental Geography: Radical Approaches to Landscape, Cartography, and Urbanism*, edited by Nato Thompson, 13-25. Brooklyn, NY: Melville House; New York: Independent Curators

International, 2008.

—. "Contributions to a Resistant Visual Culture Glossary." *The Journal of Aesthetics & Protest*. Accessed February 20, 2024. <https://www.joaap.org/new3/thompson.html>.

Tilden, Freeman. *Interpreting Our Heritage*. 4th rev. ed. Chapel Hill: University of North Carolina Press, 2008.

Toscano, Alberto. "Photography Against the Flow: Abstraction and Logistics in Allan Sekula's Writings." In *Allan Sekula Ship of Fools / The Dockers' Museum*, edited by Hilde van Gelder, 45-56. Leuven: Leuven University Press, 2015.

—. "The Mirror of Circulation: Allan Sekula and the Logistical Image." *Society and Space* 36, no. 4 (2018): 629-649.

Truettner, William H. *National Parks and the American Landscape*. Washington, DC: National Collection of Fine Arts / Smithsonian Institution Press, 1972.

Truscello, Michael. *Infrastructural Brutalism: Art and the Necropolitics of Infrastructure*. Cambridge, MA: The MIT Press, 2020.

Tuchman, Phyllis. "Robert Smithson, 'A Nonsite (Franklin, New Jersey)' (1968)." *Holt/Smithson Foundation*. May 2020. <https://holtsmithsonfoundation.org/robert-smithson-nonsite-franklin-new-jersey-1968>.

Twilley, Nicola. "Finding Tarzan at the Sanitation Department." *Good*, April 12, 2011. Accessed February 18, 2024. <https://www.good.is/articles/finding-tarzan-at-the-sanitation-department>.

Urry, John. "The Tourist Gaze and the Environment." In *Consuming Places*, 173-194. London and New York: Routledge, 1995.

Urry, John, and Jonas Larsen. *The Tourist Gaze 3.0*. 3rd ed. London: SAGE Publications, 2011.

van Gelder, Hilde, and Jan Baetens, eds. *Critical Realism in Contemporary Art: Around Allan Sekula's Photography*. Leuven: Leuven University Press, 2006.

van Gelder, Hilde, and Helen Westgeest. "Representation in Photography: The Competition with Painting." In *Photography Theory in Historical Perspective: Case Studies from Contemporary Art*, 1-25. 1st ed. Oxford: Blackwell Publishing, 2011.

van den Heuvel, Maartje, and Tracy Metz, eds. *Nature as Artifice: New Dutch Landscape in Photography and Video Art*. Rotterdam: nai101 publishers, 2008.

Vankin, Deborah. "This artist aims to prove Valley haters wrong with DIY 'performative' tours of the region." *Los Angeles Times*, September 1, 2023.

Vihalem, Margus. "Everyday Aesthetics and Jacques Rancière: Reconfiguring the Common Field of Aesthetics and Politics." *Journal of Aesthetics & Culture* 10, no. 1 (2018).

Vilet, Jacques, et al., eds. *04°50°. La Mission photographique à Bruxelles*. Brussels: La Lettre Volée, 1991.

Vodeb, Oliver. "Beyond the Image and Towards Communication: An Extra-Disciplinary Critique of the Visual Communication Profession." *Design Philosophy Papers* 10, no. 1 (2012): 5-21.

—. "Radical Intimacies: (Re)Designing the Impact of Documentary Photography." *Trigger*, no. 1 (2019): 19-22.

Wagstaff, Samuel, Jr. "Talking with Tony Smith." *Artforum* 5, no. 4 (December 1966): 14-19.

Walker, Richard. "Unseen and Disbelieved: A Political Economist among Cultural Geographers." In *Understanding Ordinary Landscapes*, edited by Paul Groth and Todd W. Bressi, 162-173. New Haven: Yale University Press, 1997.

Weber, Donald. *War Sand*. Amsterdam: Polygon, 2017.

—. "Dirty Pictures: Rupturing the Common Picture of Globalisation." *Trigger*, no. 2 (2020): 47-50.

Weems, Jason. "Scale, a Slaughterhouse View: Industry, Corporeality, and Being in Turn-of-the-Century Chicago." In *Scale*, edited by Jennifer L. Roberts, 108-143. *Terra Foundation Essays* 2. Chicago: Terra Foundation for American Art, 2016.

Wells, Liz. *Land Matters: Landscape Photography, Culture and Identity*. London: Routledge, 2011.

Williams, Raymond. *The Country and the City*. New York: Oxford University Press, 1973.

Wilson, Chris, and Paul Groth, eds. *Everyday America: Cultural Landscape Studies After J.B. Jackson*. Berkeley: University of California Press, 2003.

Wilson, Chris. "Photography and the Quickening of Cultural Landscape Studies." In *Photoscapes: The Nexus between Photography and Landscape Design*, edited by Frédéric Pousin, 52-71. Basel: Birkhäuser, 2019.

Wolf, Sylvia. *Ed Ruscha And Photography*. New York: Steidl/Whitney Museum of American Art, 2004.

Wylie, John. *Landscape*. London: Routledge, 2007.

Zukin, Sharon. *Landscapes of Power: From Detroit to Disney World*. 1st ed. Berkeley: University of California Press, 1993.

- Agence nationale de la cohésion des territoires. "Mission photographique de la DATAR." Accessed May 31, 2024. <https://missionphotodatar.anct.gouv.fr/accueil>.
- "Case Study: Harpers Ferry National Historical Park." *The Lay of the Land: The Center for Land Use Interpretation Newsletter*, no. 47 (Winter 2024).
- Center for Land Use Interpretation. "About the Center." Accessed February 22, 2024. <https://clui.org/about-center>.
- Center for Land Use Interpretation. "Area 51 Research Center, Nevada." Accessed February 19, 2024. <https://clui.org/ludb/site/area-51-research-center>.
- Center for Land Use Interpretation. "Bingham Copper Pit, Utah." Accessed February 20, 2024. <https://clui.org/ludb/site/ingham-copper-pit>.
- Center for Land Use Interpretation. "Center's Centers of the USA Tours Centers of the USA." *The Lay of the Land*, Winter 2012. <https://clui.org/newsletter/winter-2012/centers-centers-usa-tours-centers-usa>.
- Center for Land Use Interpretation. "CLUI Locations." Accessed February 19, 2024. <https://clui.org/clui-locations>.
- Center for Land Use Interpretation. "CLUI Wendover." Accessed February 19, 2024. <https://clui.org/clui-locations/clui-wendover>.
- Center for Land Use Interpretation. "Felicity, Center of the World, California." Accessed February 14, 2024. <https://clui.org/ludb/site/felicity-center-world>.
- Center for Land Use Interpretation. "Indian Head Resort, New Hampshire." Accessed February 21, 2024. <https://clui.org/ludb/site/indian-head-resort>.
- Center for Land Use Interpretation. "Land Use Database." Accessed February 19, 2024. <https://clui.org/ludb>.
- Center for Land Use Interpretation. "Nevada Test Site: A Guide to America's Nuclear Proving Ground." Accessed May 20, 2023. <https://clui.org/section/nevada-test-site-a-guide-americas-nuclear-proving-ground>.
- Center for Land Use Interpretation. "Search Results for Robert Smithson." Accessed February 21, 2024. https://clui.org/ludb/search?search_api_fulltext=Robert-smithson.
- Center for Land Use Interpretation. "The Lay of the Land." Accessed February 19, 2024. <https://clui.org/newsletter>.
- Center for Land Use Interpretation. "What Some People Say About the Center." Accessed February 19, 2024. <https://clui.org/about-center/what-some-people-say-about-center>.
- Conservatoire du Littoral. "La Collection Photographique." Accessed May 31, 2024. <https://www.conservatoire-du-littoral.fr/45-la-collection-photo-graphique.htm>.
- Cooljugator. "De coole werkwoordenvervoeger - schepen." Accessed February 4, 2024. <https://cooljugator.com/nl/schepen>.
- The Cultural Landscape Foundation. "It Takes One: Matthew Coolidge." July 17, 2019. <https://www.tclf.org/it-takes-one-matthew-coolidge>.
- "Diversions and Dislocations." *The Lay of the Land: The Center for Land Use Interpretation Newsletter*, no. 27 (Summer 2004).
- Erasmus University Rotterdam. "Impact of Mainport Rotterdam on the Dutch Economy." Erasmus Centre for Urban, Port and Transport Economics (Erasmus UPT), 2018.
- Erasmus University Rotterdam. "Rotterdam Is 75 Years 'Sterker door Strijd', but Where Did That Slogan Come From?" January 20, 2023. <https://www.eur.nl/en/news/rotterdam-75-years-sterker-door-strijd-where-did-slogan-come>.
- Etymologiebank. "Etymologiebank." Accessed February 4, 2024. <http://www.etymologie.nl>.
- Getty Research Institute. "12 Sunsets: Exploring Ed Ruscha's Archive." Accessed March 1, 2024. <https://12sunsets.getty.edu/map/narrative?mode=no-map&d=0.42256>.
- Getty Research Institute. "Edward Ruscha Photographs of Sunset Boulevard and Hollywood Boulevard, 1965-2010." Accessed February 29, 2024. <https://www.getty.edu/research/collections/collection/100001>.
- Getty Research Institute. "LA Stories: Urbanism, Music, and AI in Ed Ruscha's Archive." YouTube video, 6:20. Posted September 5, 2023. <https://www.youtube.com/watch?v=7-RQeFyxgE>.
- Hammer Museum. "Vincent Enrique Hernandez." Accessed February 21, 2024. <https://hammer.ucla.edu/made-la-2023-acts-living/vincent-enrique-hernandez>.
- Harvard Graduate School of Design. "Shading Sunset: Reimagining the Streets of Los Angeles for a Warmer Future." Course description. Spring 2021.
- Historical Marker Database. "Welcome to Glacier Point." Accessed May 17, 2024. <https://www.hmdb.org/m.asp?m=63610>.
- ICO Museum. "Landscapes Framed: European Photographic Missions, 1984-2019." Accessed February 11, 2024. <https://www.metalocus.es/en/news/landscapes-framed-european-photographic-missions-1984-2019-exhibition-ico-museum>.
- International Chamber of Commerce. "International Maritime Bureau." Accessed February 21, 2024. <https://www.icc-ccs.org/icc/imb>.
- International Maritime Organization. Accessed February 21, 2024. <https://www.imo.org>.
- Los Angeles Urban Rangers. "Introduction." Accessed February 22, 2024. <http://www.laurbanrangers.org/site/introduction>.
- "Margins in Our Midst: A Journey into Irwindale." *The Lay of the Land: The Center for Land Use Interpretation Newsletter*, no. 26 (Winter 2003).
- National Park Service. "About Us." Updated October 20, 2023. <https://www.nps.gov/aboutus/index.htm>.
- National Park Service. "History Photo Collection." Accessed February 14, 2024. <https://npgallery.nps.gov/HFC/History/>.
- National Park Service. "NPS Responsibility." Updated April 29, 2020. Accessed March 5, 2024. <https://www.nps.gov/subjects/scenicviews/nps-responsibility.htm#:~:text=In%20fact%2C%20the%20National%20Park,history%20views%20into%20the%20future>.
- National Park Service. "Understanding Scenery." Updated February 26, 2021. Accessed March 5, 2024. <https://www.nps.gov/subjects/scenicviews/understanding-scenery.htm>.
- National Park Service. "What We Do." Accessed February 21, 2024. <https://www.nps.gov/aboutus/index.htm>.
- "On Interpretation." *The Lay of the Land: The Center for Land Use Interpretation Newsletter*, no. 27 (Winter 2024).
- Oxford English Dictionary. "Overlook." Accessed February 29, 2024. <https://www.oed.com/search/dictionary/?q=overlook>.
- Oxford English Dictionary. "Topography." Accessed February 29, 2024. https://www.oed.com/dictionary/topography_n.
- Port of Rotterdam. "33 Sif." Fotolocaties. Accessed March 5, 2024. <https://portofrotterdam.maps.arcgis.com/apps/Shortlist/index.html?appid=495d-8d66d582475d880684cf29683da2>.
- Port of Rotterdam. "Containerreuzen door het Yangtze kanaal." In Fotolocaties Rotterdamse Haven, no. 31. Accessed March 5, 2024. <https://portofrotterdam.maps.arcgis.com/apps/Shortlist/index.html?appid=495d-8d66d582475d880684cf29683da2>.
- Port of Rotterdam. "Fotolocaties." Accessed February 25, 2024. <https://portofrotterdam.maps.arcgis.com/apps/Shortlist/index.html?appid=495d-8d66d582475d880684cf29683da2>.
- Port of Rotterdam. "FutureLand." Accessed March 7, 2024. <https://www.portofrotterdam.com/en/to-do-port/futureland>.
- Port of Rotterdam. "FutureLand Ferry." Accessed April 28, 2024. <https://www.portofrotterdam.com/en/to-do-port/futureland/agenda/futureland-ferry>.
- Rotterdam Make It Happen. "About Rotterdam Make It Happen." Accessed May 18, 2024. <https://rotterdam-makeithappen.nl/en/about-rotterdam-make-it-happen/>.
- Talbot, Henry Fox. "The Pencil of Nature." Accessed February 29, 2024. <https://www.thepencilofnature.com>.

LIST OF FIGURES

- [Fig.1] Becher, Bernd, and Hilla Becher. *Ojibway Salt Mine, 2 Views*. Windsor, Canada. 1974. Gelatin silver prints. Windsor, Canada.
- [Fig.2] Cole, Thomas. *The Oxbow, View from Mount Holyoke, Northampton, Massachusetts, after a Thunderstorm*. 1836. Oil on canvas. Metropolitan Museum of Art.
- [Fig.3] Adams, Ansel. *The Tetons and the Snake River*. 1942. Photograph. Grand Teton National Park, Wyoming. National Gallery of Art, Washington, D.C.
- [Fig.4] De Vries, Remco. *Donald Weber Working in Maasvlakte*. 2022. Photograph.
- [Fig.5] Ruysdael, Jacob van. *Gezicht op Haarlem met bleekvelden (View of Haarlem with Bleaching Grounds)*. c. 1670-1675. Oil on canvas. Mauritshuis, The Hague.
- [Fig.6] Sekula, Allan, and Noël Burch. *End credits screenshot from The Forgotten Space*. 2010. Digital film still.
- [Fig.7] Wang, Bing. *West of the Tracks (Tie Xi Qu)*. 2002. Film still.
- [Fig.8A] Breuer, Frank. *Untitled*. 2000. Photograph. Location unknown.
- [Fig.8B] Breuer, Frank. *Untitled*. 2002. Photograph. Location unknown.
- [Fig.9A] Baltz, Lewis. *South Wall, Mazda Motors, 2121 East Main Street, Irvine*. 1974. Photograph.
- [Fig.9B] Baltz, Lewis. *South Wall, Semicola, 333 McCormick, Costa Mesa*. 1974. Photograph.
- [Fig.10] Weber, Donald. *#17, October*. 2020. Photograph. Rotterdam.
- [Fig.11] Princen, Bas. *Sand Dump, June 2002*. 2002. Photograph. From the series *Artificial Arcadia*.
- [Fig.12] Burtynsky, Ed. *Oil Tanker and Refineries, Pasadena, Texas, USA*. 2004. Photograph. From the series *Oil*.
- [Fig.13] Sekula, Allan. *"Pancake," a former shipyard sandblaster, scavenging copper from a waterfront scrapyard. Los Angeles harbor. Terminal Island, California (left); Testing robot-truck designed to move containers within automated ECT/Sea-Land cargo terminal. Maasvlakte, Port of Rotterdam, the Netherlands (right)*. 1992. Photographs. From the series *Fish Story*.
- [Fig. 14] Sekula, Allan. *Photographer with two views of Parliament Hill from Hull, Quebec (bottom right)*. 1984. Photograph. From *Geography Lesson: Canadian Notes*.
- [Fig.15] Sekula, Allan. *Ottawa looking west along Wellington Street from Parliament Hill. Second building on the left, Bank of Canada (left); Slag, Sudbury (right)*. 1984. Photographs. From *Geography Lesson: Canadian Notes*.
- [Fig.16] Deal, Joe. *Untitled View (Albuquerque)*. 1974. Photograph.
- [Fig.17] Shore, Stephen. *Beverly Boulevard and La Brea Avenue, Los Angeles, California*. 1975. Photograph.
- [Fig.18] Porter, Eliot. *Path in Wood, Great Spruce Head Island*. 1981. Photograph.
- [Fig.19] Adams, Ansel. *Moon and Half Dome, Yosemite National Park, California*. 1960. Gelatin silver print. National Gallery of Art, Washington, D.C.
- [Fig.20] Baldus, Edouard. *Vue générale de Paris, Pont Neuf*. Circa 1855. Photograph. Paris.
- [Fig.21] Atget, Eugène. *Rue de la Montagne-Sainte-Genève*. 1925. Photograph. The Metropolitan Museum of Art, New York.
- [Fig.22] Basillico, Gabriele. *Le Tréport*. 1985. Photograph. Commissioned by DATAR: Délégation à l'Aménagement du
- Territoire et à l'Action Régionale, France.
- [Fig.23] Delcours, Sabine. *No Title*. n.d. Photograph. Commissioned by Conservatoire du littoral, France.
- [Fig.24] Ristelhauer, Sophie. *Condrieu (69), Vue sur la Rhône et Abords*. 1992. Photograph. Commissioned by Observatoire Photographique National du Paysage, France.
- [Fig.25] Borell, A.E. *Scenery - Boundary Fence - Clearing Strip on Either Side of Fence, Colorado National Monument*. 1935. Photograph. U.S. National Park Service.
- [Fig.26] Dixon, Joseph S. *Tipsoo Lake, Mount Rainier National Park*. 1931. Photograph. U.S. National Park Service.
- [Fig.27] Unknown. *Scenery - New Cleaned Area Beside a Turn in Cadillac Mt. Road. This Is to Be a Park. Acadia National Park*. 1934. Photograph. U.S. National Park Service.
- [Fig.28] Unknown. *Page from Souvenir Booklet Containing a View of John Brown's Fort, Harpers Ferry National Historical Park*. 1923. U.S. National Park Service.
- [Fig.29] Gleason, Herbert. *NPS Director Stephen T. Mather (with Companion) at the Beaver Pond, Foot of Green Mountain in Acadia National Park*. n.d. Photograph. U.S. National Park Service.
- [Fig.30] Grant, George. *Camp No. 1. CCC (Civilian Conservation Corps) Boys Sawing Down Dead Trees in Burned Over Area, Glacier National Park*. 1933. Photograph. U.S. National Park Service.
- [Fig.31] Grant, George. *View of Mt. Rainier from Ricksecker Point*. 1932. Photograph. U.S. National Park Service.
- [Fig.32] Adams, Ansel. *View from River Valley, "Canyon de Chelly" National Monument, Arizona*. 1933. Photograph (Vertical orientation). Library of Congress, Washington, D.C.
- [Fig.33] Grant, George. *The White House (or Casa Blanca) (ruin) in Canyon de Chelly National Monument*. 1940. Photograph. U.S. National Park Service.
- [Fig.34] Center for Land Use Interpretation. *LGB6, Amazon Building in Riverside, California*. n.d. Photograph. From *Going with the Flow: Amazon in the Southland* exhibition.
- [Fig.35] Smithson, Robert. *The Fountain Monument - Side View*. 1967. Photograph. From *"The Monuments of Passaic"*. Holt/Smithson Foundation, New York.
- [Fig.36] Wilson, Andrew Norman. *The Inland Printer - 164*. 2012. Photograph. From the series *ScanOps*.
- [Fig.37] Keiller, Patrick. *Robinson in Space*. 1997. Film still. United Kingdom.
- [Fig.38] Muybridge, Eadweard. *Plate 163: Male, Jumping; standing broad jump (shoes)*. c. 1887. Photograph. University of Pennsylvania Archives.
- [Fig.39] Smithson, Robert. *Page spread from "The Monuments of Passaic."* *Artforum* 6, no. 4 (December 1967). Holt/Smithson Foundation, New York.
- [Fig.40] Smithson, Robert. *Map Triangles for Non-Site #2*. n.d. Twelve map parts, 10.2 x 19.7 cm (each). Holt/Smithson Foundation, New York.
- [Fig.41] Becher, Bernd, and Hilla Becher. *Water Towers*. 1988. Grid of nine photographs, gelatin silver prints, 172 x 140 cm. Estate of Bernd Becher & Hilla Becher.
- [Fig.42] Adams, Robert. *Along Interstate 25*. 1977. Photograph. From *The New West*.
- [Fig.43] Adams, Robert. *Frame for a tract house. Colorado Springs*. 1977. Photograph. From *The New West*.
- [Fig.44] Adams, Robert. *Colorado Springs, Colorado*. 1977. Photograph. From *The New West*.
- [Fig.45] O'Sullivan, Timothy. *Tufa Domes, Pyramid*

Lake, Nevada. 1867. Photograph. From the United States Geological Exploration of the Fortieth Parallel. Library of Congress.

[Fig.46]
Balbus, Édouard. *Le Panthéon*. 1853. Photograph. Paris.

[Fig.47]
Ruscha, Ed. Page spread from *Twentysix Gasoline Stations*. 1963. Artist's book.

[Fig.48]
Ruscha, Ed. Page spread from *Thirtyfour Parking Lots in Los Angeles*. 1967. Artist's book.

[Fig.49]
Ruscha, Ed. *Every Building on the Sunset Strip*. 1966. Artist's book.

[Fig.50]
Lu, Austin. *A Glimpse of a Pleasure Garden*. 2021. AI-generated image. Produced for "Shading Sunset: Reimagining the Streets of Los Angeles for a Warmer Future," Harvard Design Studio, Harvard Graduate School of Design. Boston.

[Fig.51]
Smithson, Robert. *Nonsite, Line of Wreckage, Bayonne, New Jersey*. 1968. Installation view. Holt/Smithson Foundation.

[Fig.52]
Bureau of Operational Landscapes. 2024. Logo.

[Fig.53]
Carliou, Warren. *Syncrude Storage Tanks and Infrastructure*. 2014. Petrograph on aluminum. Alberta, Canada.

[Fig.54]
Weber, Donald. Page spread from *War Sand*. 2018. Artist's book.

[Fig.55]
House, Christina. *Vincent Enrique Hernandez's 1987 Volvo; His Tour Comes to a Climax at the Lookout Point Atop Mulholland Drive*. 2023. Photograph. Los Angeles Times.

[Fig.56]
Daguerre, Louis-Jacques-Mandé. *Boulevard du Temple*. 1838. Daguerreotype. Paris.

[Fig.57]
Weber, Donald. *Bookstore and Exhibition Space, The Center for Land Use Interpretation*. 2023. Photograph. Culver City, California.

[Fig.58]
Center for Land Use Interpretation. *Bingham Copper Mine, Utah*. n.d. Photograph. Land Use Database.

[Fig.59]
The Center for Land Use Interpretation. *Dugway Proving Ground*. n.d. Photograph.

[Fig.60]
The Center for Land Use Interpretation. *Los Angeles Aqueduct Jambone Canyon Pipe*. n.d. Photograph.

[Fig.61]
Smithson, Robert. *Spiral Jetty*. 1970. Photograph. Holt/Smithson Foundation.

[Fig.62]
The Lay of the Land. n.d. Published by The Center for Land Use Interpretation.

[Fig.63]
The Center for Land Use Interpretation. *The Desert Research Station, Located in the Mojave Desert, Near the Town of Hinkley, California*. n.d. Photograph.

[Fig.64]
The Center for Land Use Interpretation. *Swansea Interpretive Centre, Located on the Edge of Owens Lake, in California's Eastern Sierras*. n.d. Photograph.

[Fig.65]
The Center for Land Use Interpretation. *Wendover Interpretive Centre, Located at an Old Airbase in Utah*. n.d. Photograph.

[Fig.66]
Landing Page from the Land Use Database. 2024. Screenshot. The Center for Land Use Interpretation.

[Fig.67]
The Center for Land Use Interpretation. *The Centers of the USA Exhibit Unit*. n.d. Photograph. From the "Geographic Center of the 50 States" exhibit.

[Fig.68]
The Center for Land Use Interpretation. *Inside the Exhibit Unit*. n.d. Photograph. From the "Geographic Center of the 50 States" exhibit.

[Fig.69]
Rowell, Steve. *Inside the Bus During CLUI's Tour of the Monuments of the Great American Void: A Bus-Cen-*

tered Circumnavigation of the Great Salt Lake. 2005. Photograph. The Center for Land Use Interpretation. Utah.

[Fig.70]
Rowell, Steve. *Passengers Take a Lunch Break on the Outskirts of Cartago, California*. 2004. Photograph. The Center for Land Use Interpretation. California.

[Fig.71]
Rowell, Steve. *CLUI Tour Bus Crossing Owens Lake*. 2004. Photograph. The Center for Land Use Interpretation. California.

[Fig.72]
Rowell, Steve. *CLUI Tour Bus at Empty Owens Valley Radio Astronomy Observatory*. Photograph. The Center for Land Use Interpretation. California.

[Fig.73]
Los Angeles Urban Rangers. n.d. Logo.

[Fig.74]
Los Angeles Urban Rangers. *Some of the Los Angeles Urban Rangers in Their Uniform*. n.d. Photograph.

[Fig.75]
Boncan, Jesmira. *National Park Service Ranger Talking to Students at Joshua Tree National Park, California*. 2016. Photograph. National Park Service. California.

[Fig.76]
Los Angeles Urban Rangers. *A Hiker Logs Observations in the Downtown L.A. Field Notebook, as Part of LAUR's Public Access 101: Downtown L.A. Initiative*. 2010. Photograph.

[Fig.77]
Misrach, Richard. *Destroyed Vehicle with Active Eagle's Nest, Bravo 20 Bombing Range, Nevada*. 1986. Photograph. From *Bravo 20: The Bombing of the American West*.

[Fig.78]
Misrach, Richard. Page spread from *Bravo 20: The Bombing of the American West*. 1990. Book. Proposal for interpretive centre and observation tower, Bravo 20 National Park. Johns Hopkins University Press.

[Fig.79]
The Center for Land Use Interpretation. No title. n.d. Photograph.

[Fig.80]
The Port Authority of Rotterdam. *Fotolocaties Rotterdamse Haven*. 2024. Screenshot. Featuring location #31, Containerreuzen door het Yangtzekanaal.


[Fig.81]
Weber, Donald. *Inside the FutureLand Interpretive Centre, Featuring a 3-D Rendering that Displays a Panoramic View over Maasvlakte as if from the Position of a Control Tower*. 2023. Photograph. Rotterdam.

[Fig.82]
Weber, Donald. *Inside the FutureLand Interpretive Centre, Featuring a Didactic Display of Rotterdam's Global Trade Route Connections*. 2023. Photograph. Rotterdam.

[Fig.83]
Weber, Donald. *Inside the FutureLand Interpretive Centre, Featuring a Timelapse Display of Photographs Documenting the Construction of Maasvlakte 2*. 2023. Photograph. Rotterdam.

[Fig.84]
Rowell, Steve. *Owens Valley as Reflected Landscape near the Los Angeles Aqueduct Intake*. 2004. Photograph. The Center for Land Use Interpretation. California.

[Fig.85]
Lampen, Jerry. *FutureLand Ferry as It Passes the APM Terminal in the Port of Rotterdam*. 2021. Photograph. Rotterdam.



ACKNOWLEDGEMENTS

Anke Haarmann and Ali Shobeiri proved to be invaluable and excellent captains of this (often wayward) ship. I am forever grateful for their respective chants of "what" and "how."

I started this PhD as a faculty member at the Royal Academy of Art in The Hague, The Netherlands, who gave me the necessary time and support to initiate this research. I am grateful to the Department of Art and Media at Aalto University in Espoo, Finland who carried on the graciousness of my previous institution by affording me the time to finally close out this dissertation. Thank you to all my colleagues at each institution for your patience.


PhDArts has been an incredible resource filled with an array of diverse artists, designers, performers, and musicians who all collectively gathered to support one another. In particular, I thank my friend and colleague Judith van IJken with endless chats about photography - I am "landscape," while she holds "portrait."

Teaching has been an invaluable part of my practice; without the students who wittingly (and unwittingly) contributed to various parts of my research, thank you for thinking along and prompting me in unsuspecting ways.

Peter Zuiderwijk, Karin Mientjes and Will Boase were integral to not just what this dissertation looks like, but vital to the forming of the Bureau. They helped me consider a whole other landscape of possibility that lay latent in the Bureau's shape and potential. Remco De Vries joined me in the early days of this research, equally transfixed by the beaching of one of the world's largest container ships in the Suez Canal.

And to my friends and family who constantly asked me with interest "How's your PhD?" only to be met at times with a gruff reply, thank you for bearing with me over this not-quite six-year endeavour.

ACK



The Bureau of Operational Landscapes examines sites that shape our lives but remain overlooked: places like ports, extraction zones, agro-industrial complexes. Using landscape photography as its starting point, The Bureau initiates overlooks, tours, and site-specific encounters to engage the public with operational spaces.

Our mission is to assist the public to read the land and expand its narratives, intervening in the official story. The Bureau invites a closer relationship to the infrastructures that surrounds us, revealing their impact on our environment and daily lives.