



Universiteit
Leiden
The Netherlands

Significance of identity, individuality & ideology in Old Kingdom tomb iconography

Verma, S.

Citation

Verma, S. (2011, June 22). *Significance of identity, individuality & ideology in Old Kingdom tomb iconography*. Retrieved from <https://hdl.handle.net/1887/17722>

Version: Not Applicable (or Unknown)

License: [Licence agreement concerning inclusion of doctoral thesis in the Institutional Repository of the University of Leiden](#)

Downloaded from: <https://hdl.handle.net/1887/17722>

Note: To cite this publication please use the final published version (if applicable).

Volume 2
Iconographic Plates

SV Number 001

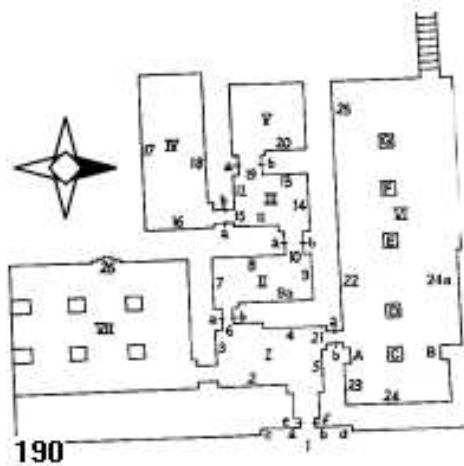
LMP Number 190

Tomb Owner Ankhmahor

Literature ref. Kanawati, *The Teti Cemetery at Saqqara: The Tomb of Ankhmahor*. Vol. 2: 70 , fig. 71, 1997.



Plan and scene location Fragment TNE95:F146 not attributable to a definite wall

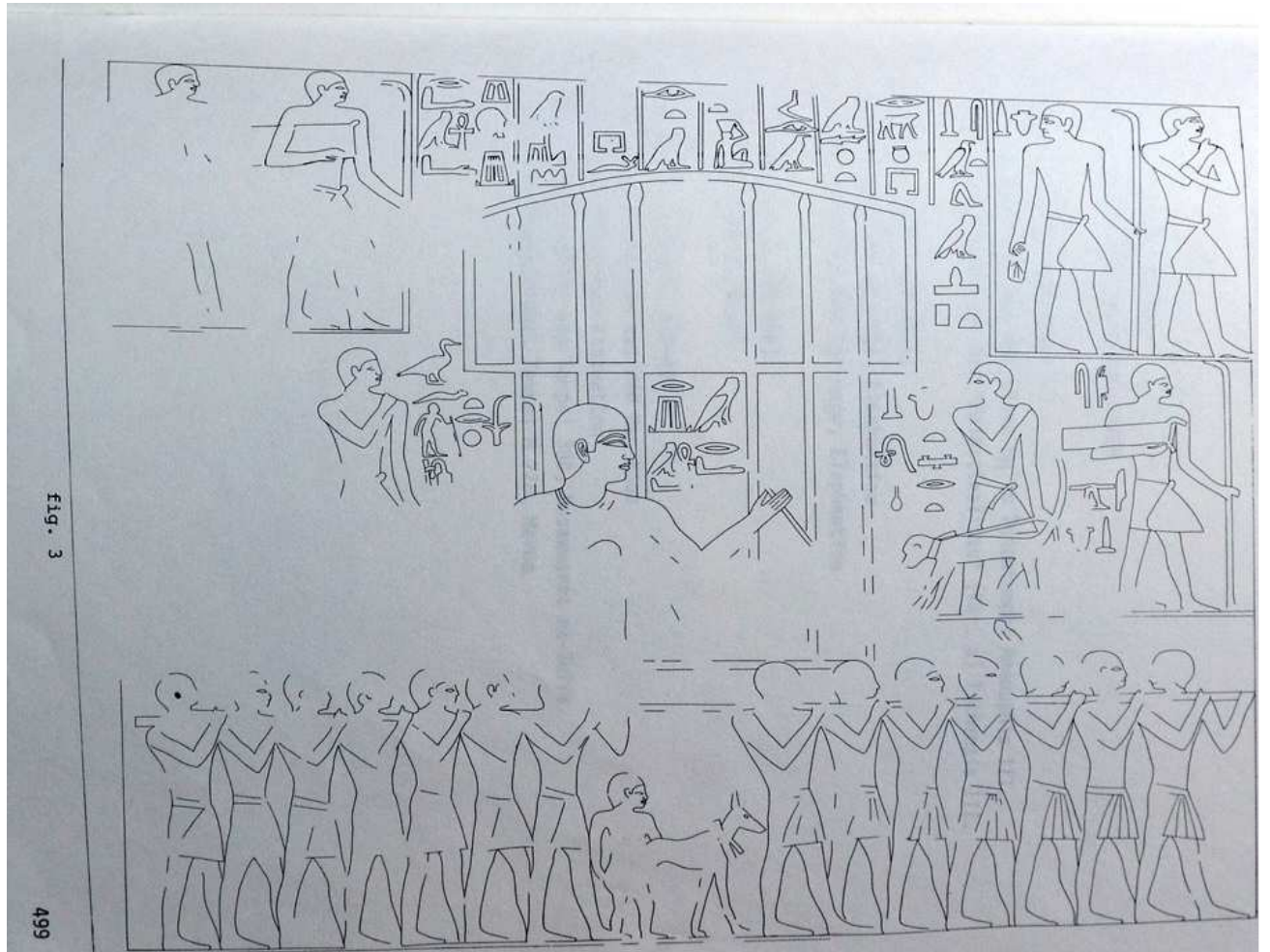


SV Number 002

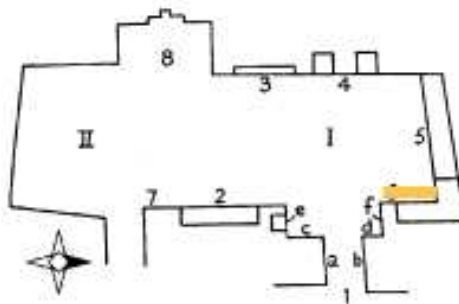
LMP Number 94

Tomb Owner Ankhmare

Literature ref. Simpson, *Topographical Notes on Giza Mastabas* in Festschrift for Elmar Edel 1979: 499.



Plan and scene location *P M XXI*. East wall north of entrance.




094

SV Number 003

LMP Number 184a

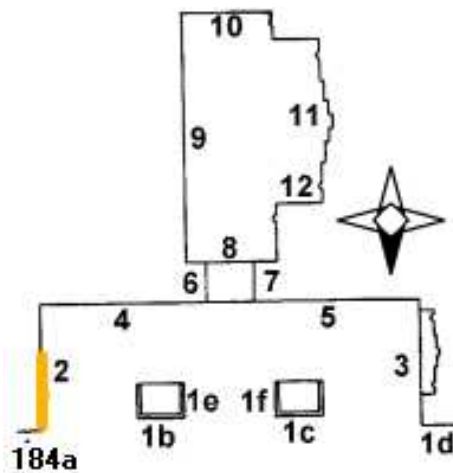
Tomb Owner Hesi

Literature ref. Kanawati, The Teti Cemetery, Vol. 5: Plate 55. p.19-20 and 29-32.



Plan and scene location

Kanawati: The Teti Cemetery. Vol.V. Plate 47. Eastern wall.



SV Number 004

LMP Number 227

Tomb Owner Hetepenptah

Literature ref. Altenmueller, *SAK* (9),1981. Fig. 2, p.16; Badawy, *The Tomb of Nyhetep-Ptah at Giza and the Tomb of Ankhmahor at Saqqara*. 1978.


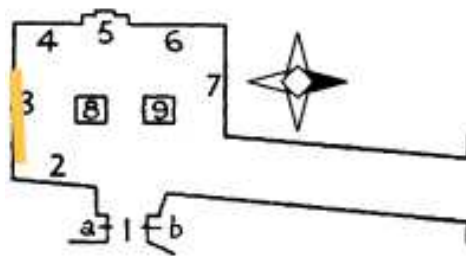


Abb. 2

Plan and scene location *P & M XXVI*. South wall of chapel.



SV Number 005

LMP Number 230

Tomb Owner Idw

Literature ref. Simpson, The Mastabas of Qar and Idu: Boston, 1976, fig. 38.




Figure 38. Idu (G 7102). South wall with games and music in honor of Hathor


Plan and scene location South Wall

SV Number 006

LMP Number 258

Tomb Owner Insnfrwishtf

Literature ref. Borchardt, *Denkmäler des Alten Reiches* Vol. II: plate 102/1769.



Plan and scene location De Morgan : fig. 8. Very damaged wall?




258

SV Number 007

LMP Number 221

Tomb Owner Ipy

Literature ref. Borhardt, *Denkmäler des Alten Reiches 1*: plate 1536 a, p. 239-240.



1536b

**Plan and
scene location**


Borhardt: *Denkmäler Des Alten Reiches 1*:plate 50:1536b. No plan therefore

SV Number 008

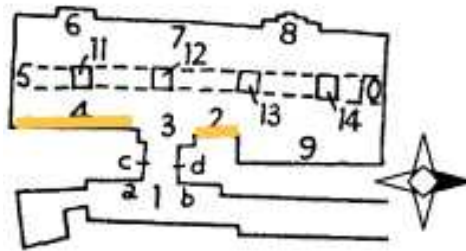
LMP Number 104

Tomb Owner Itisen

Literature ref. Hassan, *Excavations at Giza*. Vol. V: fig. 122-123, p. 266.



Plan and scene location *P & M XXXII*. Northern part of east wall .




SV Number 009

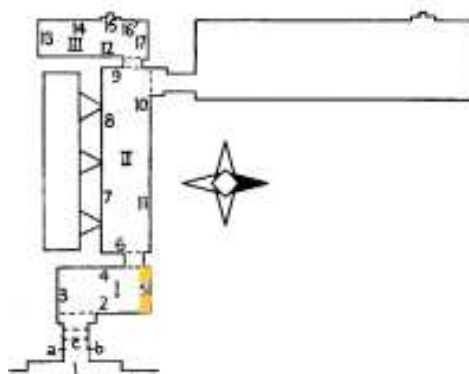
LMP Number 113

Tomb Owner Iymery

Literature ref. Weeks, *Mastabas of Cemetery G6000*, 1994: 38, fig.32.



Plan and scene location *P & M XXIX*. North wall in room 1.



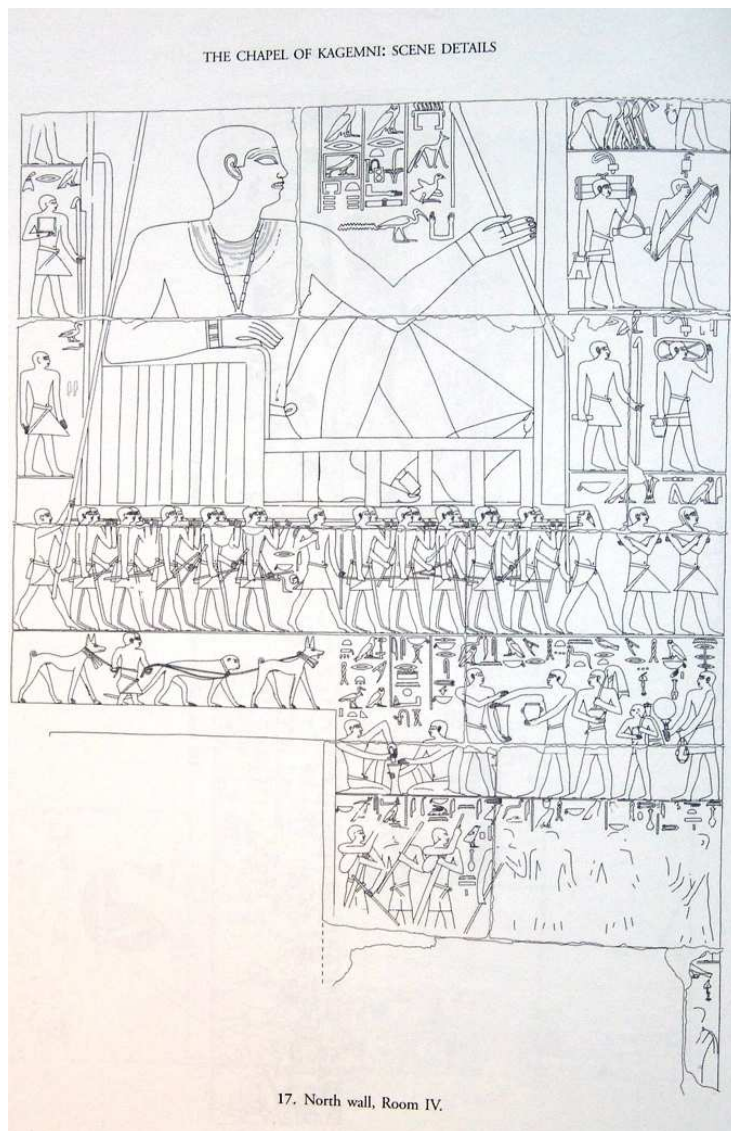
113

SV Number 0010

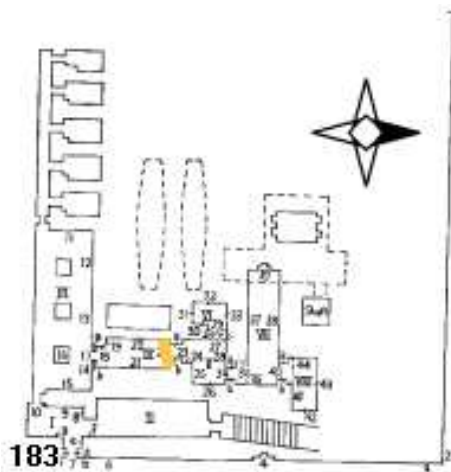
LMP Number 183

Tomb Owner Kagemni

Literature ref. Harpur, *The Chapel Of Kagemni*, 2006. Text :425 fig. 17, and von Bissing, *Die Mastaba des Gem-Ni-Kai*. 1911, plate 22.



Plan and scene location *P & M LV*. North wall in room 4.




SV Number 0011

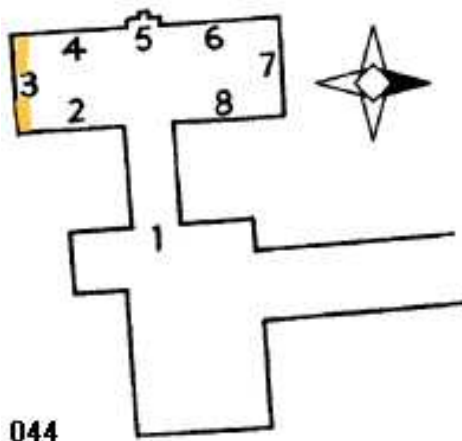
LMP Number 44

Tomb Owner Kaemnofret

Literature ref. Badawy, *The Tombs of Iteti, Sekhemankhptah, and Kaemnofret at Giza*. 1976., and Simpson, *The offering chapel of Kaemnofret*, p.15 and plate 17(b).



Plan and scene location *P&M XLVII*, south wall of chapel.




SV Number 0012

LMP Number 48

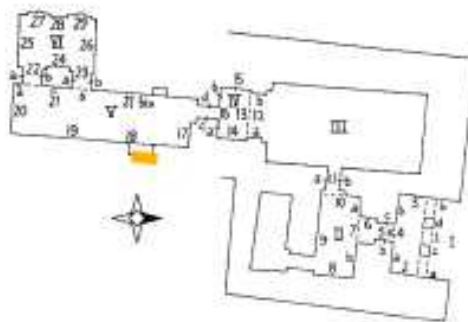
Tomb Owner Niankhkhnum

Literature ref. Altenmüller, and Moussa, *Das Grab des Nianchchnum und Chnumhotep*: Fig. 60. p.129-131.



Plan and scene location

P & M LXVI and Altenmueller. Entrance to rock cut part on western pillar




048

SV Number 013

LMP Number 228a

Tomb Owner Khnumenti

Literature ref. Brovarski, *The Senedjemib Complex*, Part 1. Vol. 7: 120-122, fig. 86, pl. 90 (a).



Plan and scene location

Plan from Jacquet -Gordon fig.94 and Brovarski fig.3.

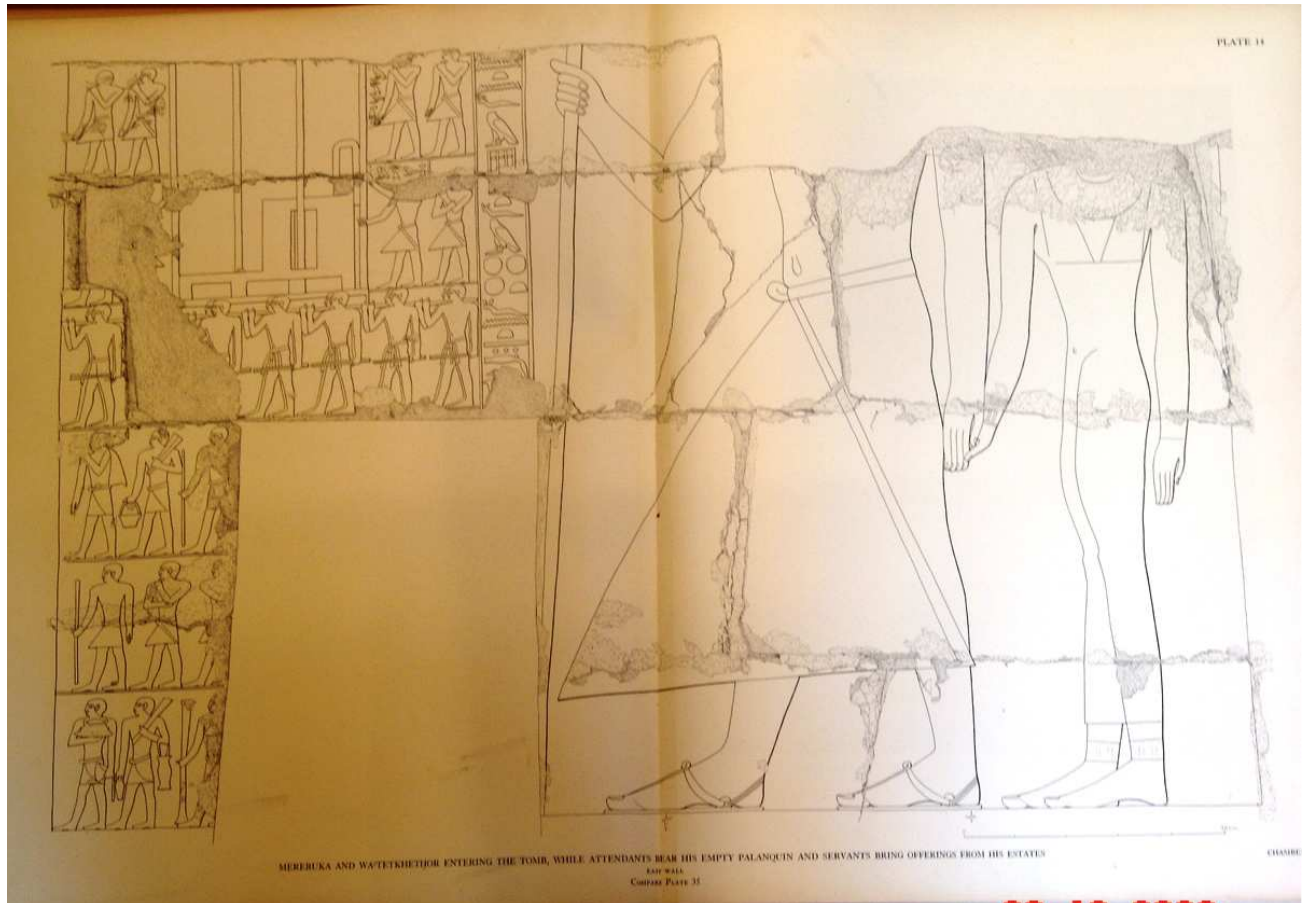


SV Number 0015

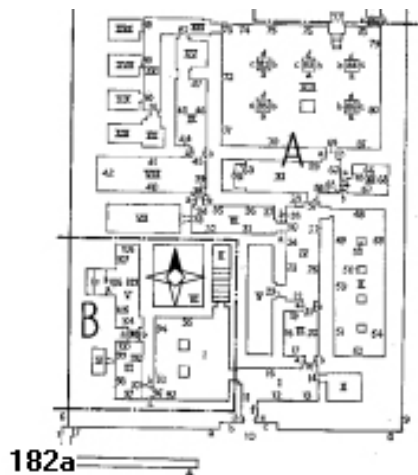
LMP Number 182a

Tomb Owner Mereruka (a)

Literature ref. Duell et al., *The Mastaba of Mereruka*. Vol. 1, 1938. Plate 14.



Plan and scene location *P & M. LVI*. East wall in room 1. Empty chair therefore strictly NOT acceptable.




SV Number 0015

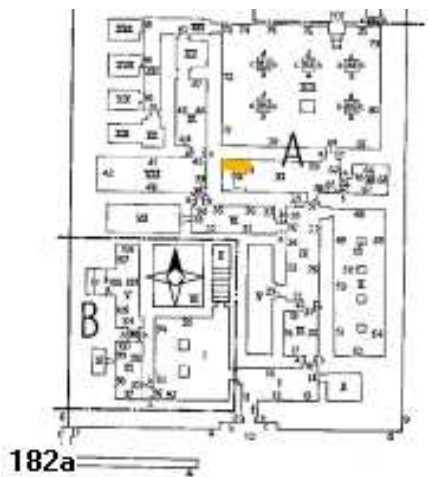
LMP Number 182a

Tomb Owner Mereruka (b)

Literature ref. Duel et al., *The Mastaba of Mereruka*. Vol 2. Chicago.1938. Plate 158.



Plan and scene location P & MLVI. North wall



SV Number 0015

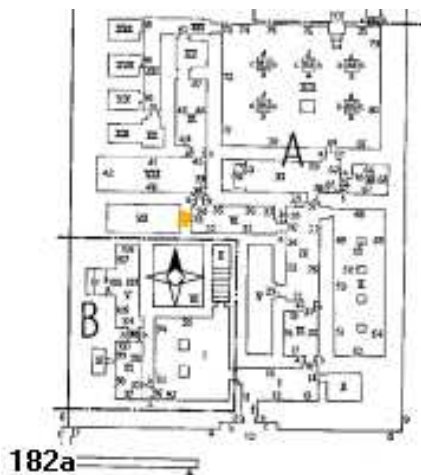
LMP Number 182a

Tomb Owner Mereruka(c)

Literature ref. Duel et al., *The Mastaba of Mereruka*. Vol 2. Chicago.1938. Plate 153 (b).



Plan and scene location *P & M. LVI West wall*(seems incorrect reconstruction of fragment block)?

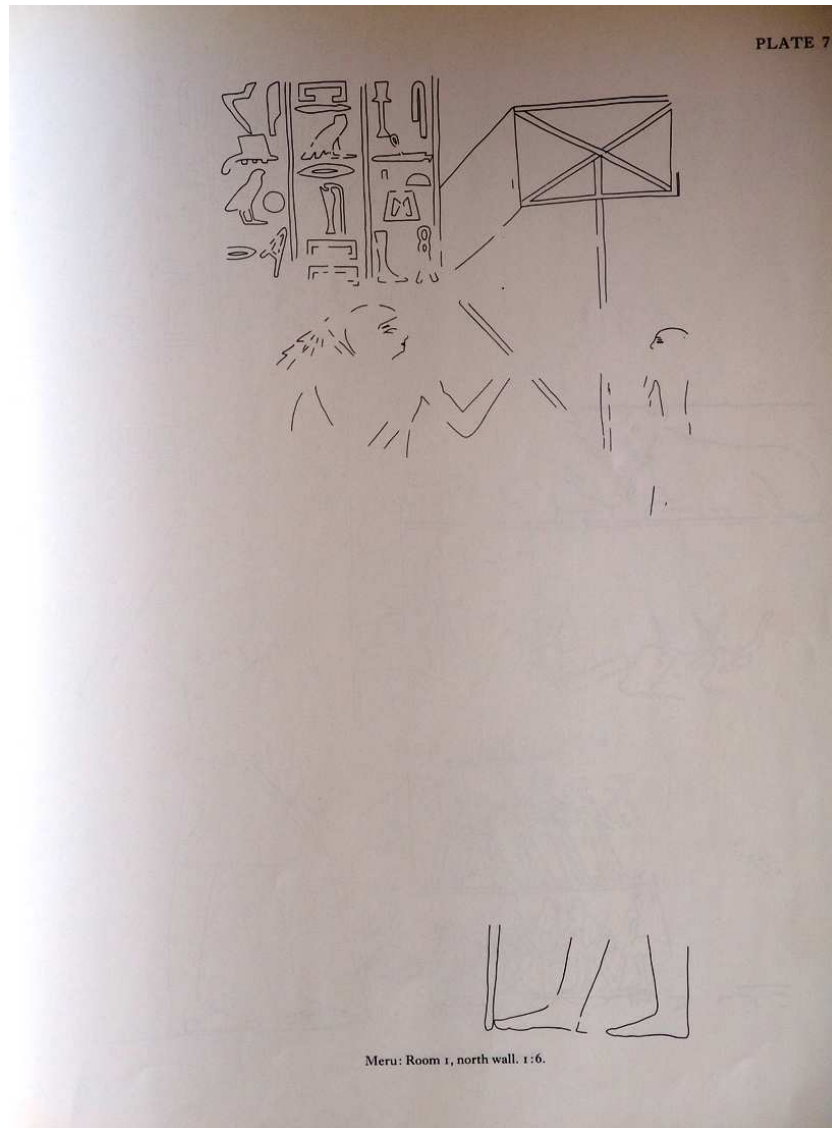


SV Number 0016

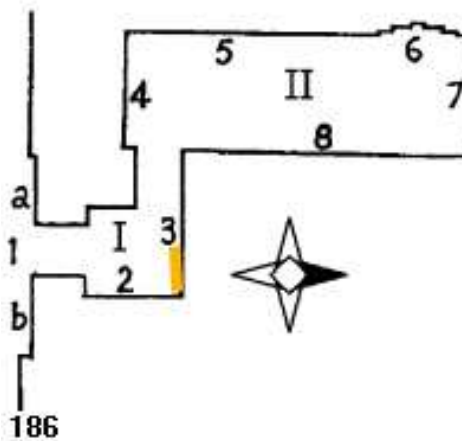
LMP Number 186

Tomb Owner Merwtetiseneb

Literature ref. Lloyd, et al. *Saqqara Tombs: The Mastabas of Meru, Semdenti, Khui and Others*. Vol. II. London: Egypt Exploration Society, 1990. Plate 7.

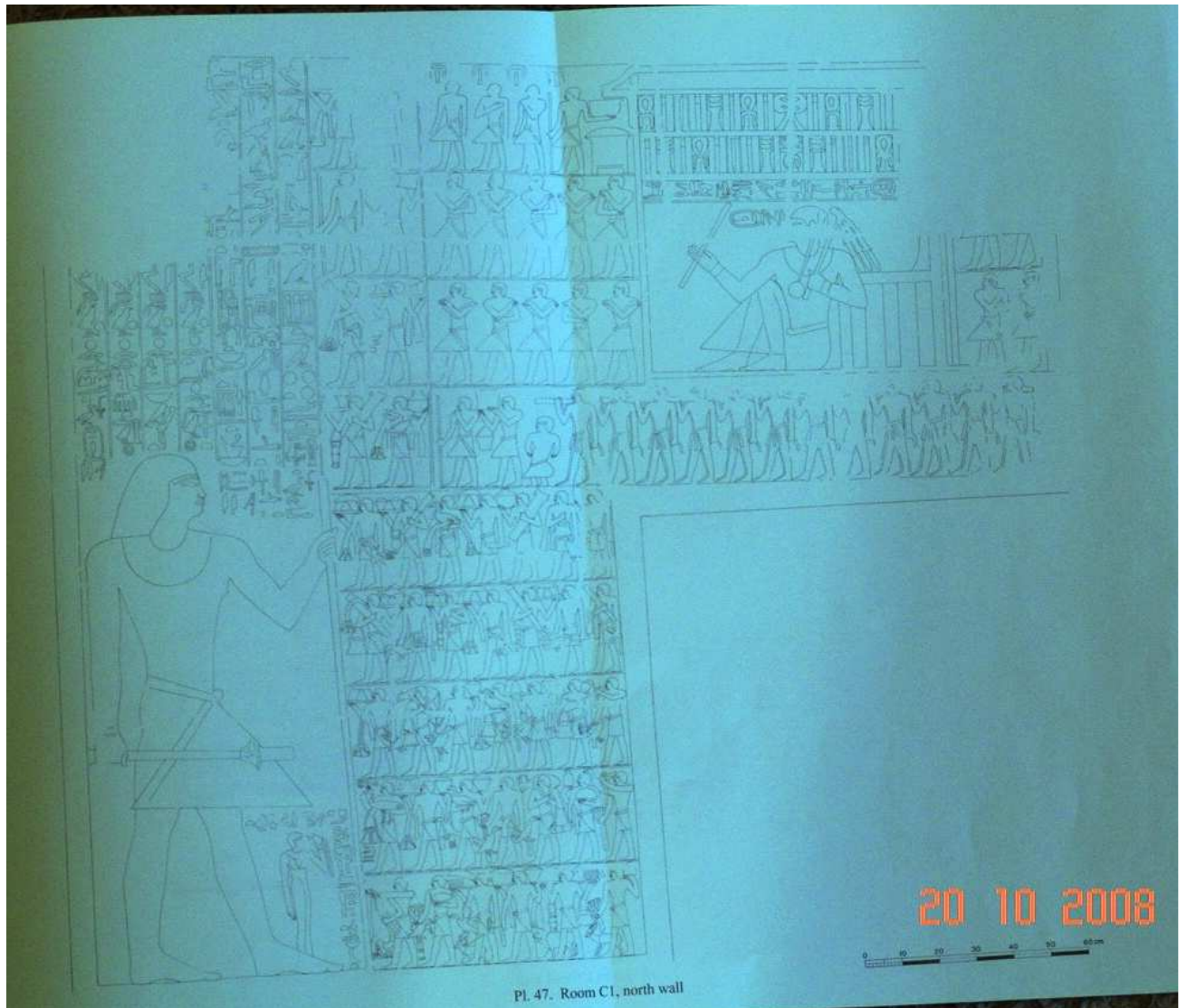


Plan and scene location *P & MLV*. North wall of room 1.



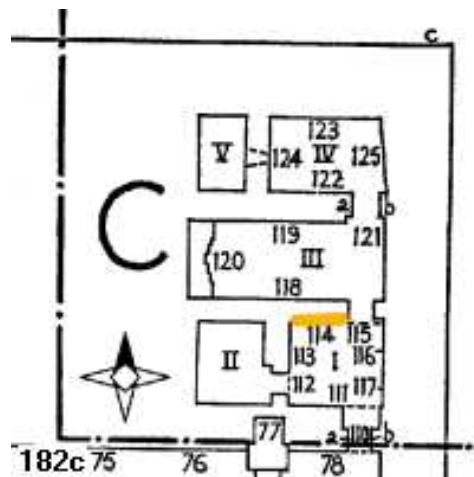
SV Number 0017
 Tomb Owner Meryteti (a)
 Literature ref. Kanawati, *Mereruka and his family: The tomb of Meryteti*. pt.1. Fig. 47.

LMP Number 182c



Pl. 47. Room C1, north wall

Plan and scene location *P & MLVI* with addn. LMP numbering. North wall above doorway from C1 to C3.




SV Number 0017

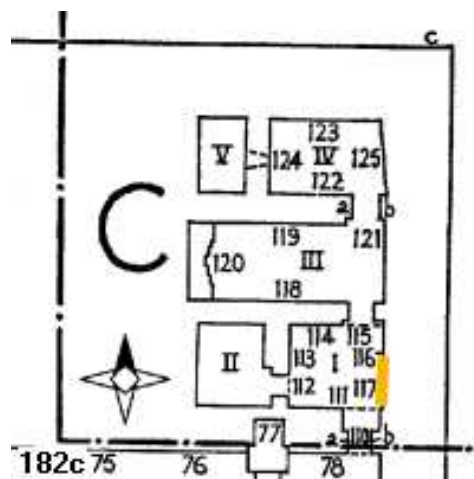
LMP Number 182c

Tomb Owner Meryteti (b)

Literature ref. Kanawati, *Mereruka and his family: The tomb of Meryteti*. pt.1. Fig. 48.



Plan and scene location P & MLVI with addn. LMP numbering. East wall.




SV Number 0018

LMP Number 184

Tomb Owner Metjetji

Literature ref. Kaplony, *Studien zum Grab des Methethi*. fig. 2 also *Orientalia*, vol.37, p. 339-345, plate LXI.



Nr. 2 (Richmond). Flachrelief der Kultkammer (?). Inspektion von Scheune und Schatzhaus


Plan and scene location No plans extant. Parts in various museums.

SV Number 0019

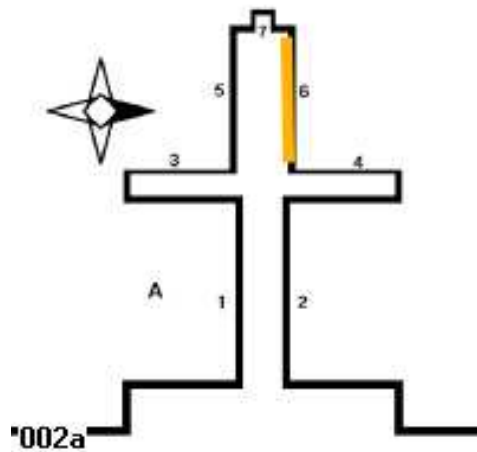
LMP Number 002a

Tomb Owner Nefermaat

Literature ref. Petrie, *Medum*. 1892, Plate XXI; and Harpur, *The Tombs of Nefermaat and Rahotep at Maidum*. 2001. p. 55-76.



Plan and scene location Petrie: *Medum*: plate III. North wall.




SV Number 0020

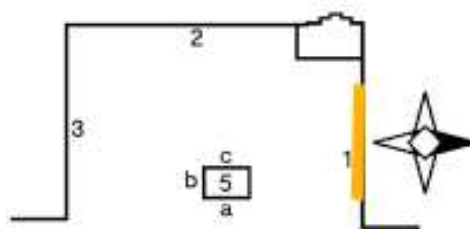
LMP Number 131d

Tomb Owner Neferkhuwi

Literature ref. Roth, *A Cemetery of Palace Attendants*. Vol. 6, fig. 191, p.145.



Plan and scene location Roth, Ann Macy. *A Cemetery of Palace Attendants*. Fig.79 North wall.




SV Number 0021

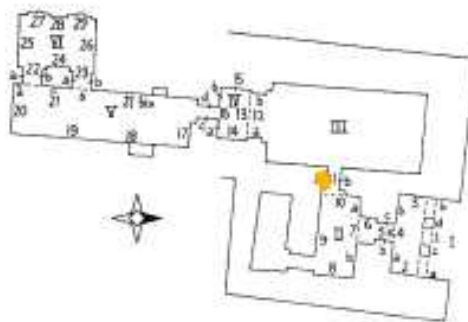
LMP Number 48

Tomb Owner Niankhkhnum (a)

Literature ref. Altenmüller, and Moussa, *Das Grab Des Nianchkhnum und Chnumhotep*: German Institute of Archaeology, Cairo, 1977. Fig. 42 , p.113-115; and Vandier, *Manuel*



Plan and scene location *P & M LXVI and Altenmueller*. Southern entrance to room 3



SV Number 0021

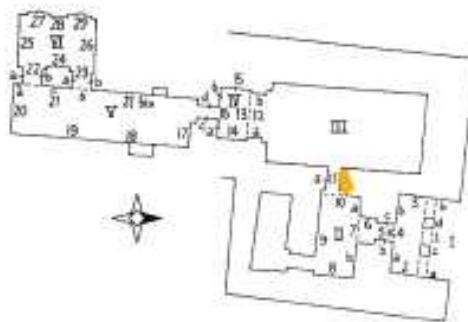
LMP Number 48

Tomb Owner Chnumhotep (b)

Literature ref. Altenmüller, and Moussa, *Das Grab des Nianchchnum Und Chnumhotep*: Fig. 43, p. 113-115.



Plan and scene location *P & M LXVI and Altenmueller*. Northern entrance to room 3




SV Number 0022

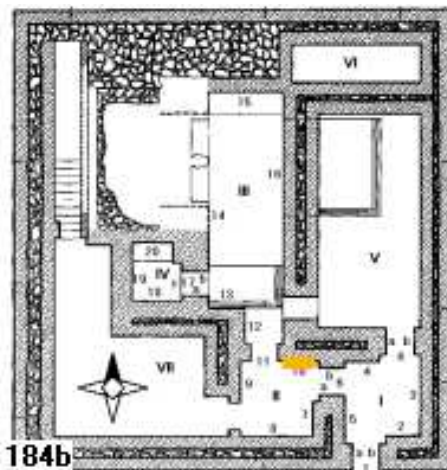
LMP Number 184b

Tomb Owner Nikauisesi

Literature ref. Kanawati and Abder-Raziq, *The Teti Cemetery at Saqqara: The Tomb of Nikauisesi* Vol. 6. Fig. 55.



Plan and scene location Kanawati: *The Teti Cemetery at Saqqara: The Tomb of Nikauisesi* . Plate 39 with

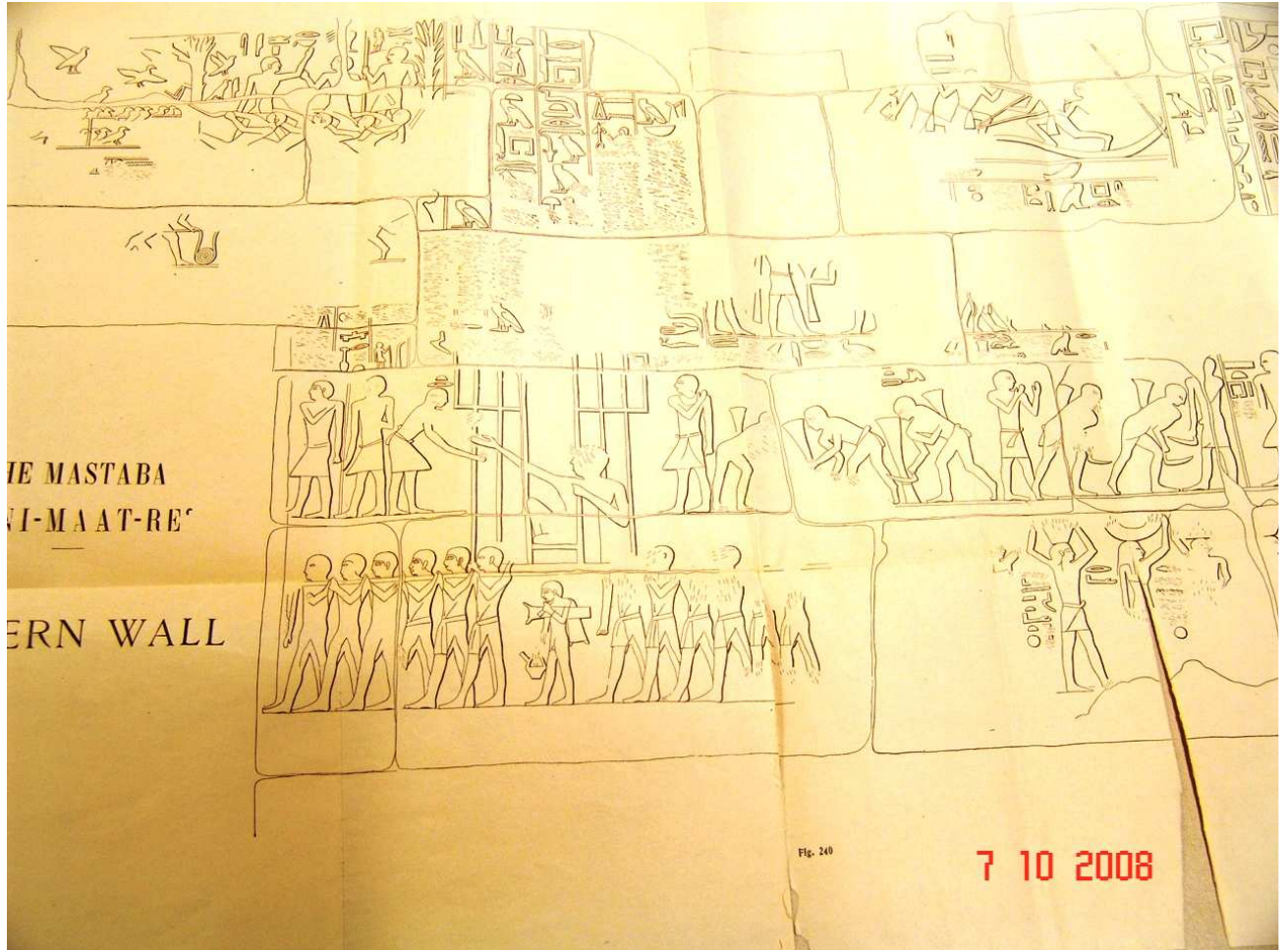


SV Number 0023

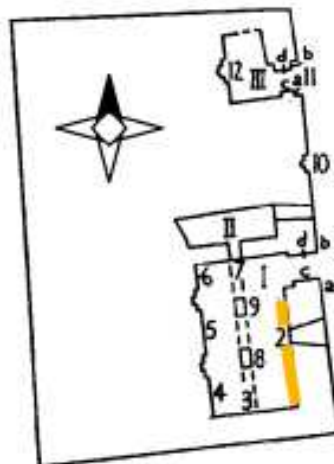
LMP Number 120

Tomb Owner Nimaatre

Literature ref. Hassan, *Excavations at Giza 1930-1931*. Vol. II. Fig. 240; and Roth, *"The Practical Economies of Tomb Building in the Old Kingdom: 227-240.*



Plan and scene location *P & M XXXIII*. Lower part eastern wall in entrance direction (room 1/ wall 2).



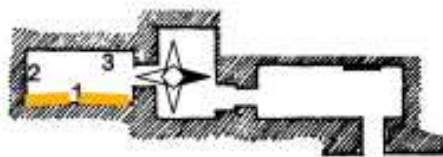
SV Number 0024

LMP Number 215

Tomb Owner Pepydjedi

Literature ref. Mariette, *Les mastabas de l'ancien empire*. 1881-1887. **Textual description only, no relief provided by Mariette.**

Plan and scene location Mariette, A. *Les Mastabas De L'ancien Empir*. p. 401. East wall.



SV Number 0025

LMP Number 67

Tomb Owner Perneb

Literature ref. Hayes, *The Sceptre of Egypt*. vol.1. Fig. 51, p. 92 and Williams, *The Decoration of the Tomb of Per-Neb*.


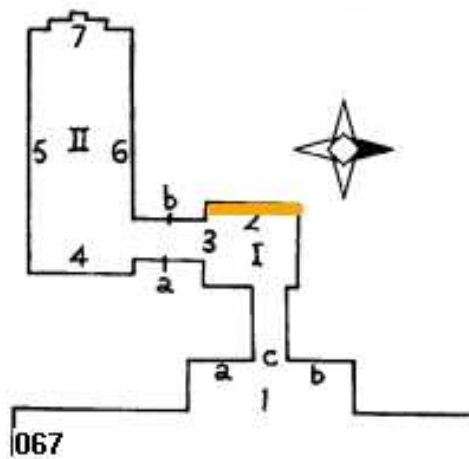


FIGURE 51. Pery-nēb inspecting the produce of his estates

Plan and scene location *P & ML*. West wall of vestibule.



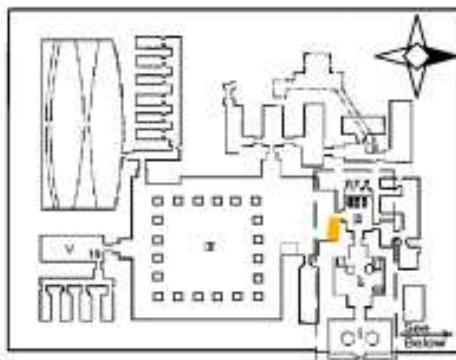
SV Number 0026
Tomb Owner Ptahshepses
Literature ref.

LMP Number 36a

Verner, *Abusir-1: The Mastaba of Ptahshepses*. Plates 53-55 and p. 98-103. and Vachala, *Die Relieffragmente aus der Mastaba des Ptahshepses in Abusir*. Vol.



Plan and scene location Verner, M. *Abusir-1: The Mastaba of Ptahshepses*. Plan XXXVII. North wall room



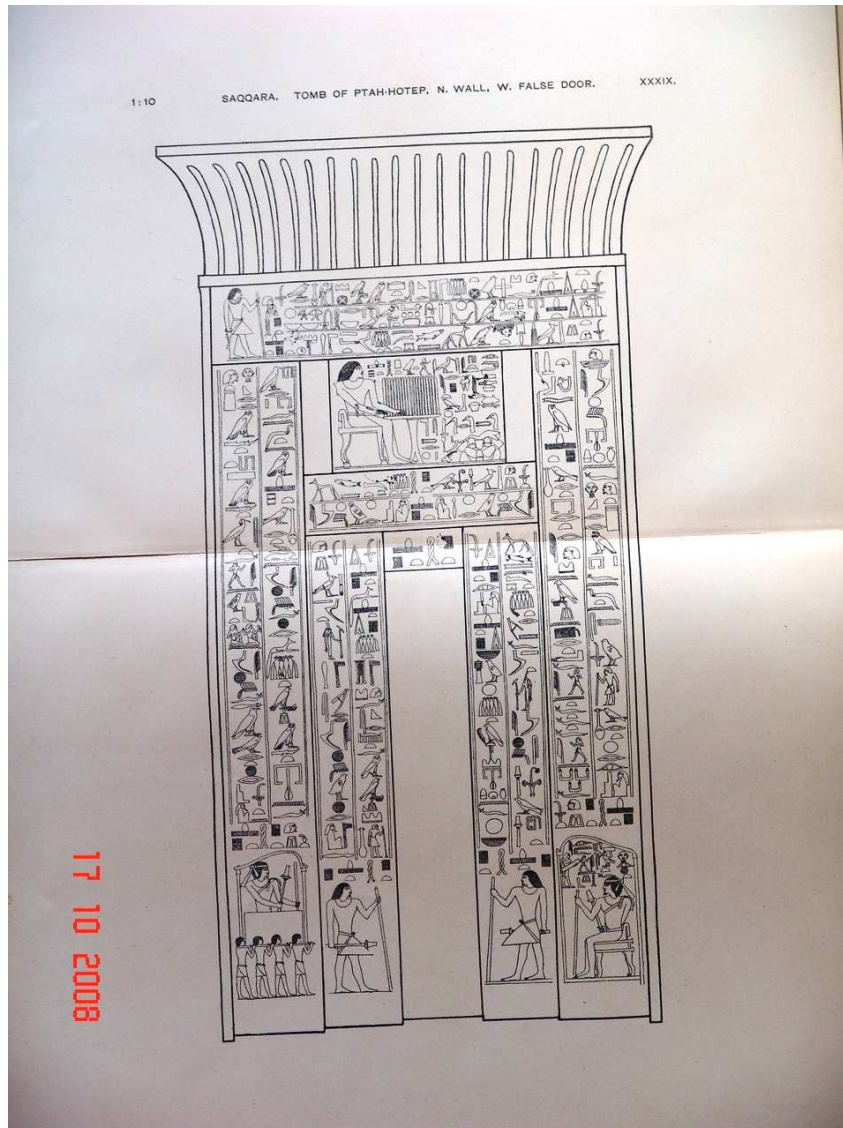
036a

SV Number 0027

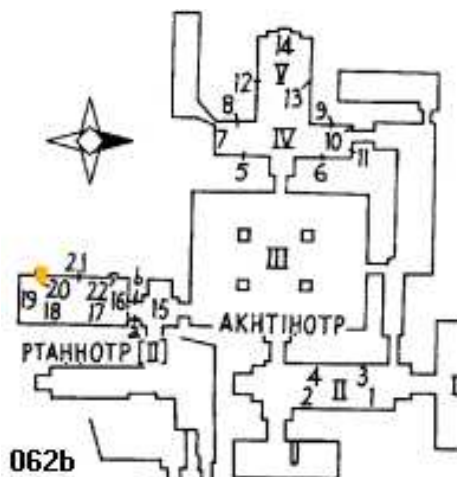
LMP Number 62b

Tomb Owner Ptahotep II

Literature ref. Quibell, et al. *The Ramesseum and the Tomb of Ptah- Hetep*. Plate. 39, p. 32; and Vandier *Manuel d'archéologie égyptienne* IV p. 328-351 and fig.164.



Plan and scene location P & MLX On the southern false door in the western wall.



SV Number 0028

LMP Number 229

Tomb Owner Qar

Literature ref. Simpson, *The Mastabas of Qar and Idu*. Fig. 27 plate XI (b).

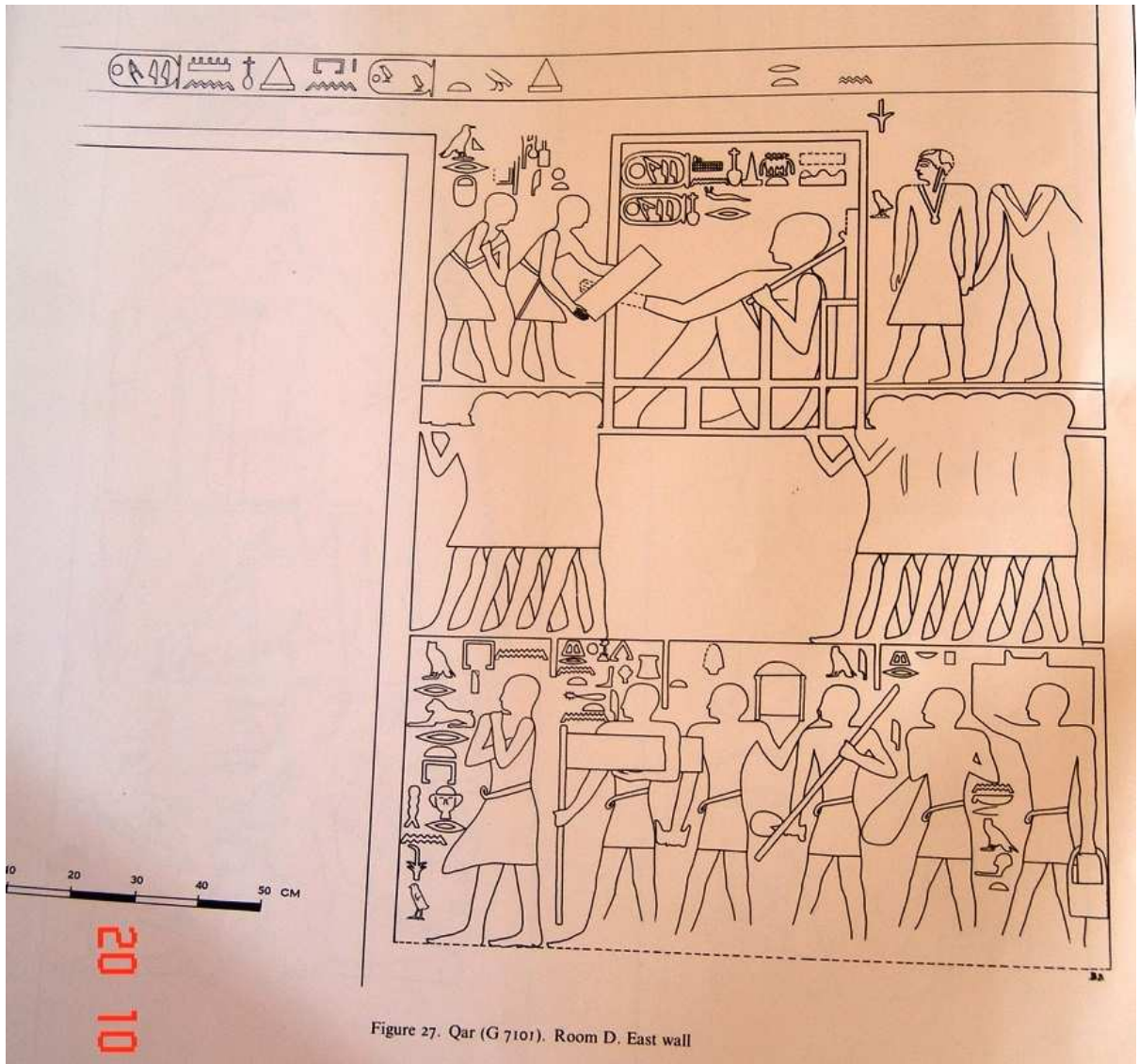
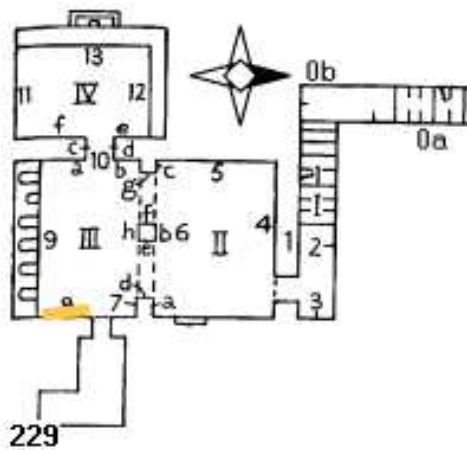


Figure 27. Qar (G 7101). Room D. East wall

Plan and scene location

Plan *P&M XXX* with upper staircase added and addn.LMP numbering. Room3 East



SV Number 0029

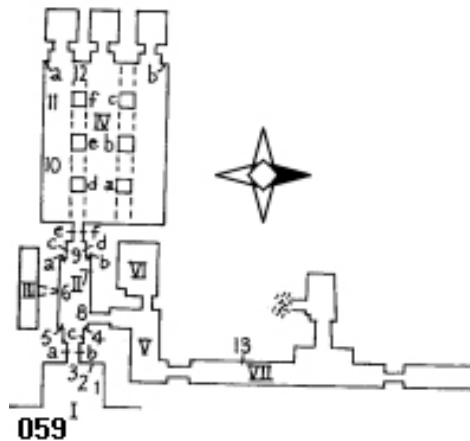
LMP Number 59

Tomb Owner Rashepses

Literature ref. Porter & Moss 3 p. 496 and Quibell, *Excavations at Saqqara: 1907-1908* p. 23/4.; and Montet, *Les scenes de la vie privée dans les tombeaux égyptiens de l'ancien*

The only evidence is a reference by Porter and Moss that this tomb contained a carrying-chair motif.


Plan and scene location *P & M XLIX*. West wall (13) of corridor to room VII. This context is not verifiable.



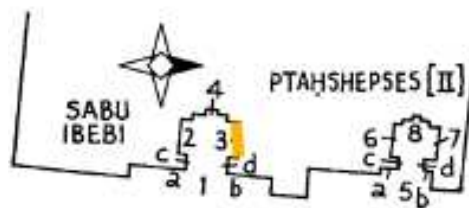
SV Number 0030
Tomb Owner Sabwibbi

LMP Number 181a

Literature ref. Borchardt, *Denkmäler des Alten Reiches*. Vol. I. Plate 21, p. 91-96. and Mariette, *Mastabas* p.183.



Plan and scene location *P & M XLVII*. North wall of chapel.




181a

SV Number 0031

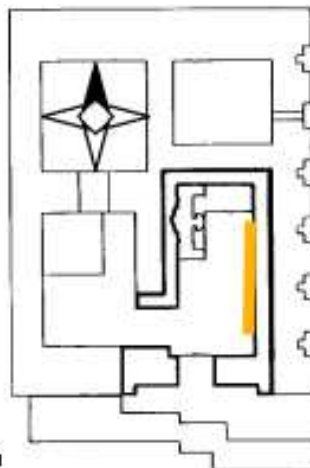
LMP Number 183a

Tomb Owner Seankhuiptah

Literature ref. Kanawati, *The Teti Cemetery at Saqqara*: Vol. 3. Plate 69, p. 61.



Plan and scene location Kanawati, *The Teti Cemetery at Saqqara*: Vol.3 plate 61. Eastern wall.



SV Number 0032

LMP Number 27a

Tomb Owner Seneb

Literature ref. Junker, *Giza*. Vol. V. Fig. 20-21 and p. 84.

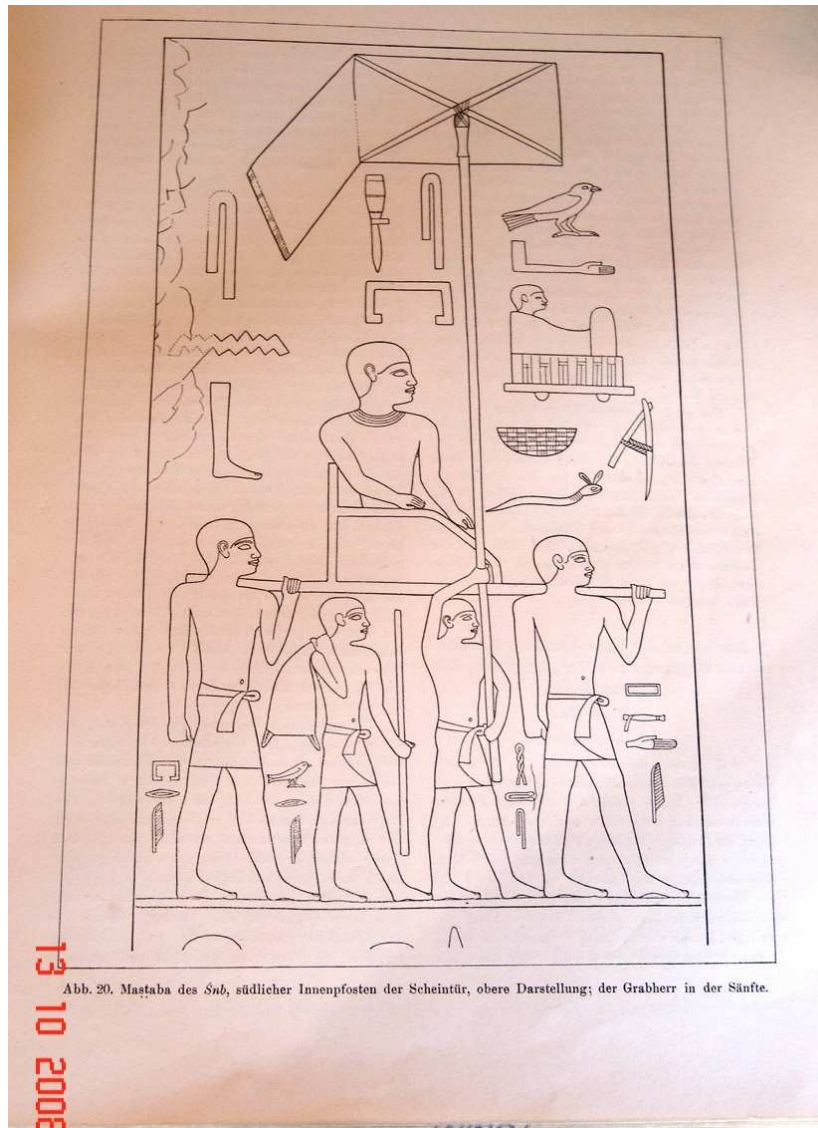
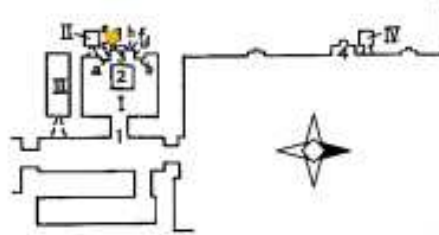


Abb. 20. Mastaba des Seneb, südlicher Innenposten der Scheintür, obere Darstellung: der Grabherr in der Sänfte.

Plan and scene location *P & M XXVII*. Western wall-inner jamb of false door.




027a

SV Number 0033

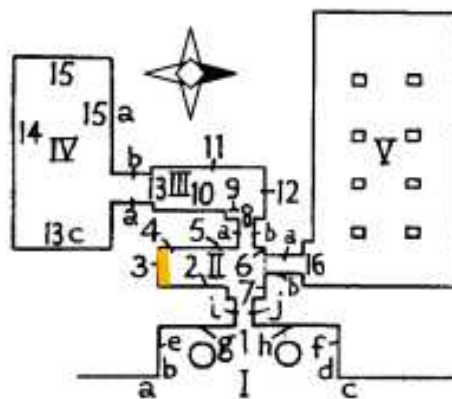
LMP Number 114

Tomb Owner Senedjemib.inti

Literature ref. Brovarski, *The Senedjemib Complex*. Vol. 7, 2001. Fig. 40-41 and p. 46-49.



Plan and scene location P & M XXVI South wall in room 2.



SV Number 0034

LMP Number 247

Tomb Owner Seshemnefer.tjetti

Literature ref. Junker, *Giza*. Vol. XI. Fig. 100, p. 251.


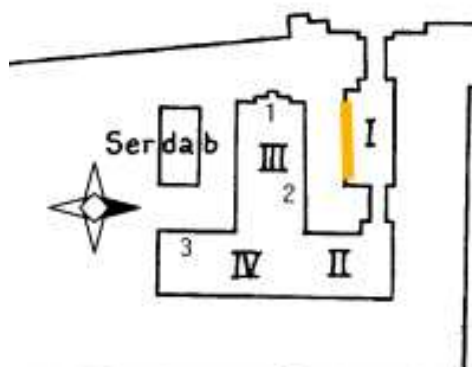


Abb. 100. Die Mastaba des Tj, verworfener Block mit Fahrt in der Sänfte, aus Kammer A?

6 10 2008

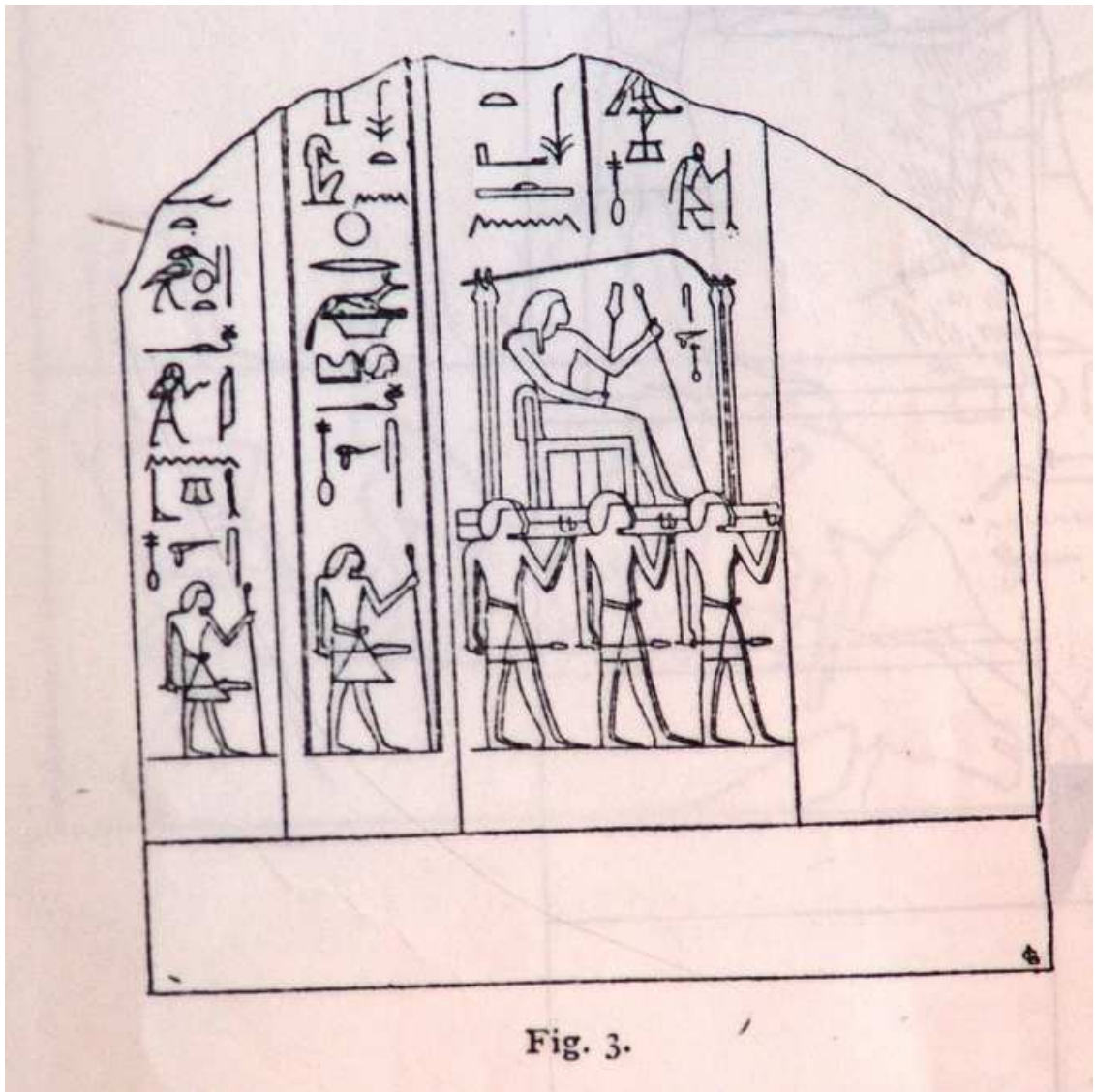
Plan and scene location *P & M XXXII* with LMP numbering only. Southern wall in question?



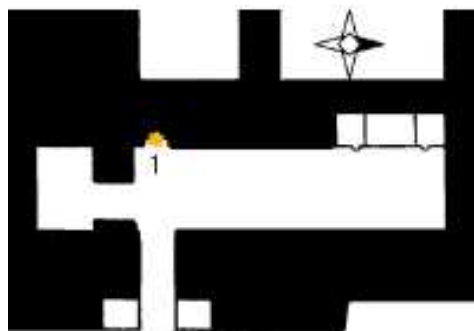
247

SV Number 0035
Tomb Owner Seshemnefer
Literature ref. Morgan, *Fouilles a Dahchour* Vol. 2. fig. 3.

LMP Number 257



Plan and scene location *P & M XLVII*. Fragment of false door.

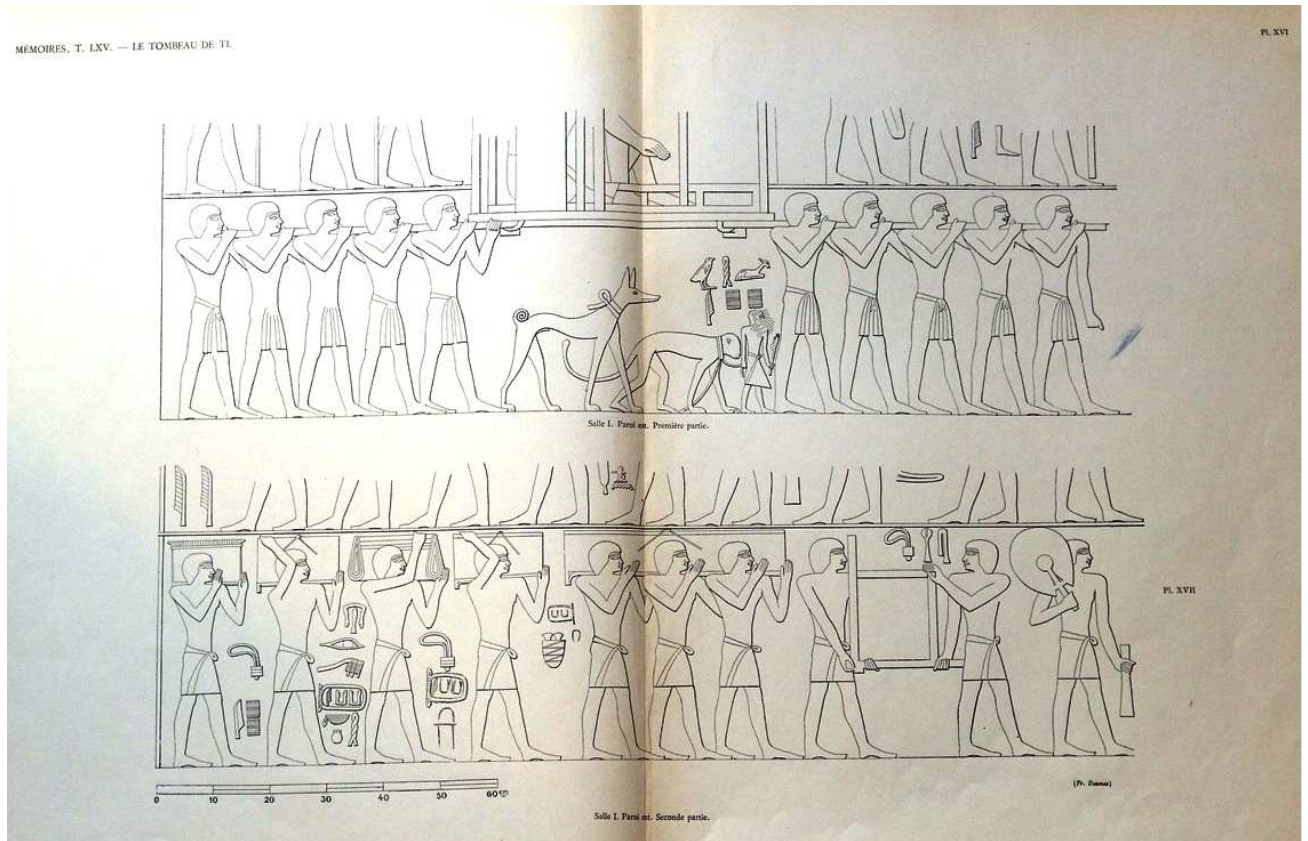


SV Number 0036

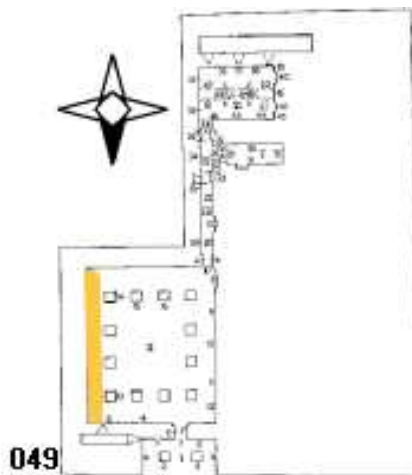
LMP Number 49

Tomb Owner Ty

Literature ref. Wild, *Le tombeau de Ti: La Chapelle*, Vol. I, plate XVI, and Steindorff, *Das Grab des Ti*.



Plan and scene location *P & M XLVIII*. Eastern wall in room 2(LMP numbering).




SV Number 0037

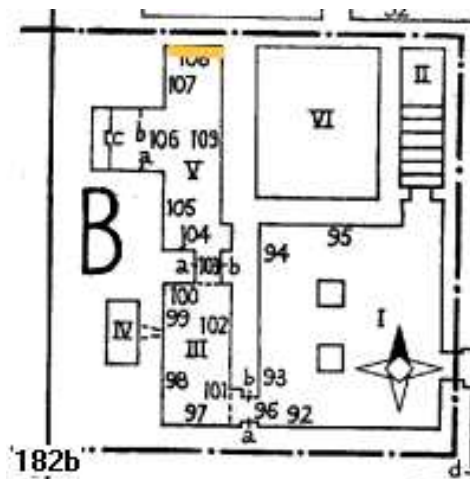
LMP Number 182b

Tomb Owner Watetkhethor

Literature ref. Wreszinski III. *Lieferung I*. Fig. 11.



Plan and scene location *P & MLVI*. North wall in room V wall number 108.

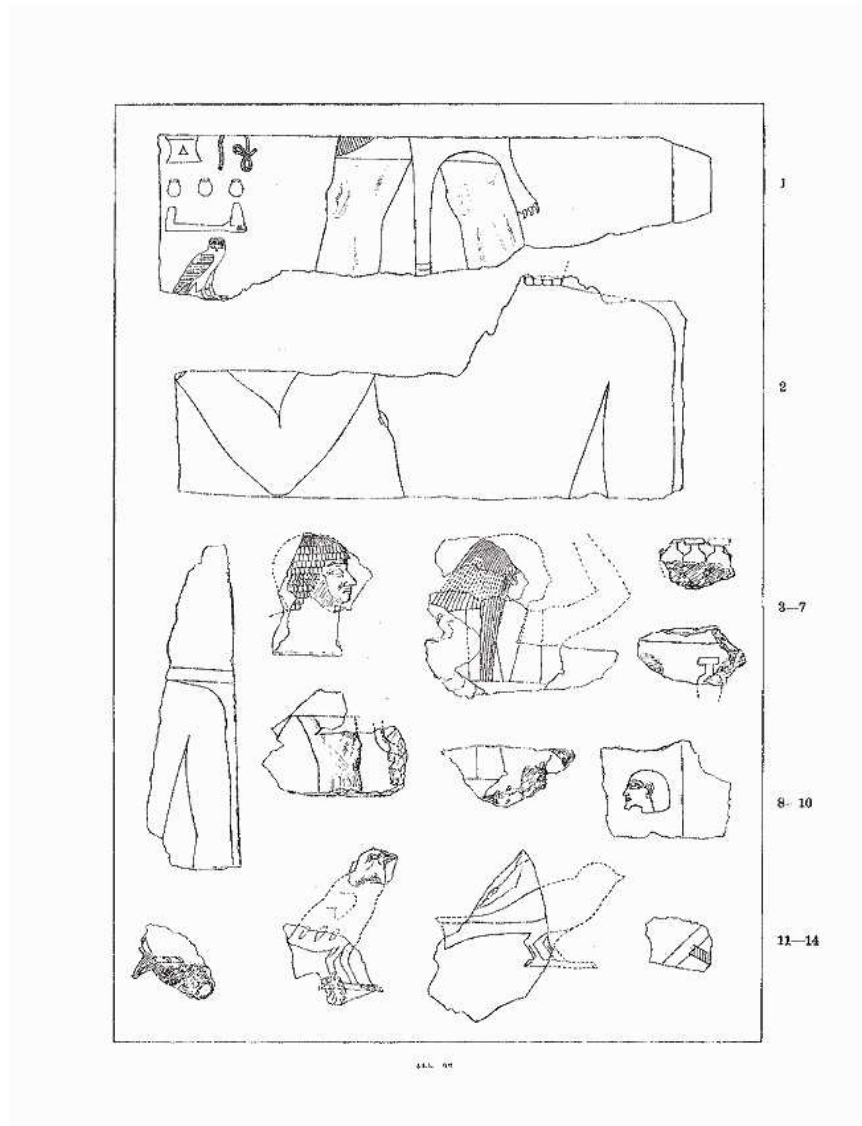


SV Number

LMP Number 008a

Tomb Owner Unknown

Literature ref. Junker, Giza. Vol. 1. 1929: Fig. 37 (3), p. 188 . Possible remains of a fragment of a carrying-chair scene.



Plan and scene location

Junker, H. Giza. Vol. 1. Reconstruction of outbuilding fig.35. Wall not clearly



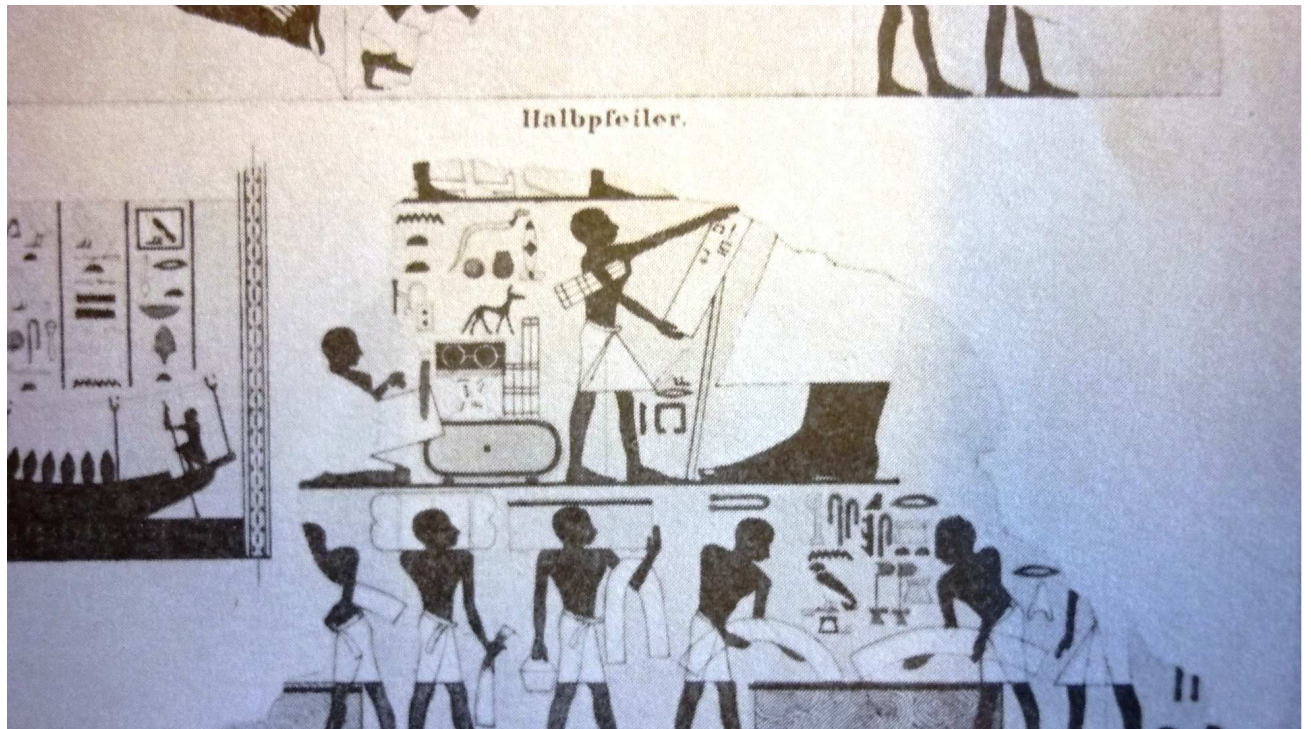
008a

SV Number 0052

LMP Number 132

Tomb Owner Fetekta

Literature ref. Lepsius, *Denkmäler des Alten Reiches. II*, pl. 96.



**Plan and
scene location**

SV Number 0053

LMP Number

Tomb Owner Hemetra

Literature ref. Hassan, Excavations at Giza. Vol. VI. Cairo 1950, fig. 40. p. 56.

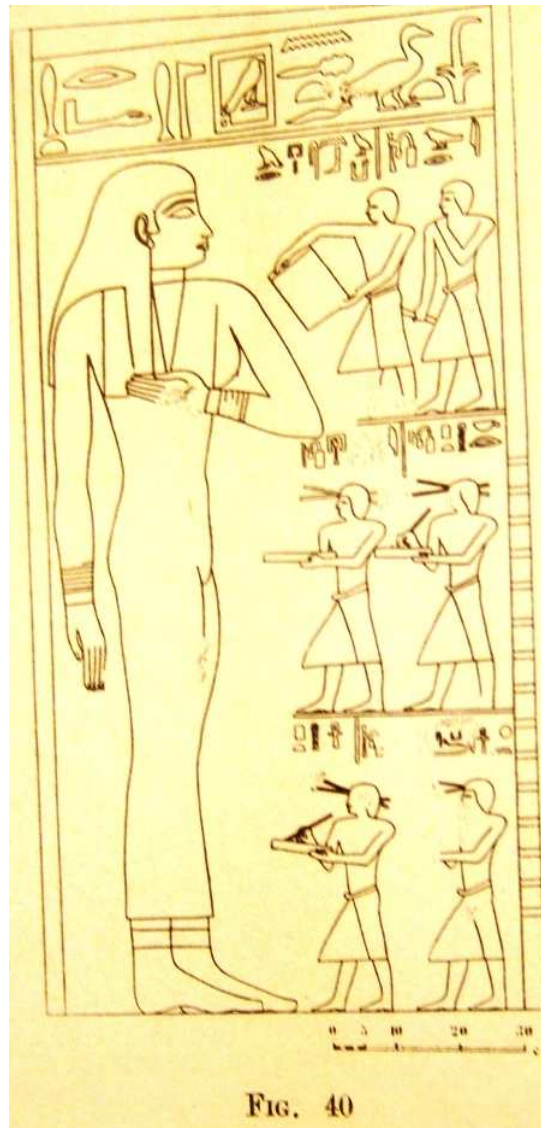


FIG. 40


**Plan and
scene location**

SV Number 0054

LMP Number 218

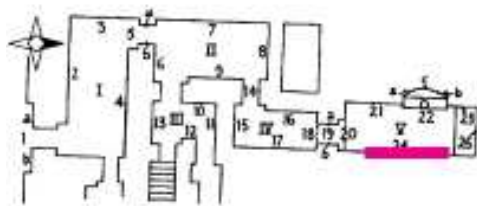
Tomb Owner Idwt

Literature ref. Kanawati, et.al. The Unis Cemetery at Saqqara: The Tombs of Iynefert and Ihy (Reused by Idut), Vol. 2. fig. 71.



Pl. 71. Ihy (Idut), room IX, east wall

Plan and scene location P & M LXIII. East . Room V, wall 24.




SV Number 0055

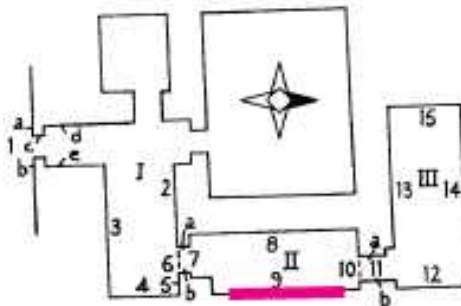
LMP Number 217

Tomb Owner Iyneferet

Literature ref. Kanawati, The Unis Cemetery at Saqqara Vol. 2: fig. 42, p. 23.



Plan and scene location P & M LXIII. East wall. Room 2 wall 9.




SV Number 0056

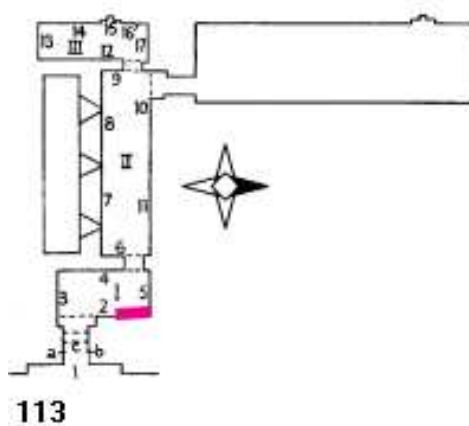
LMP Number 113

Tomb Owner Iymery

Literature ref. Weeks, "Mastabas of Cemetery G 6000. In Giza Mastabas, edited by Manuelian and Simpson. Boston: 1994, fig. 26 and 27.



Plan and scene location P & M XXIX. East. Wall 2, room 1.

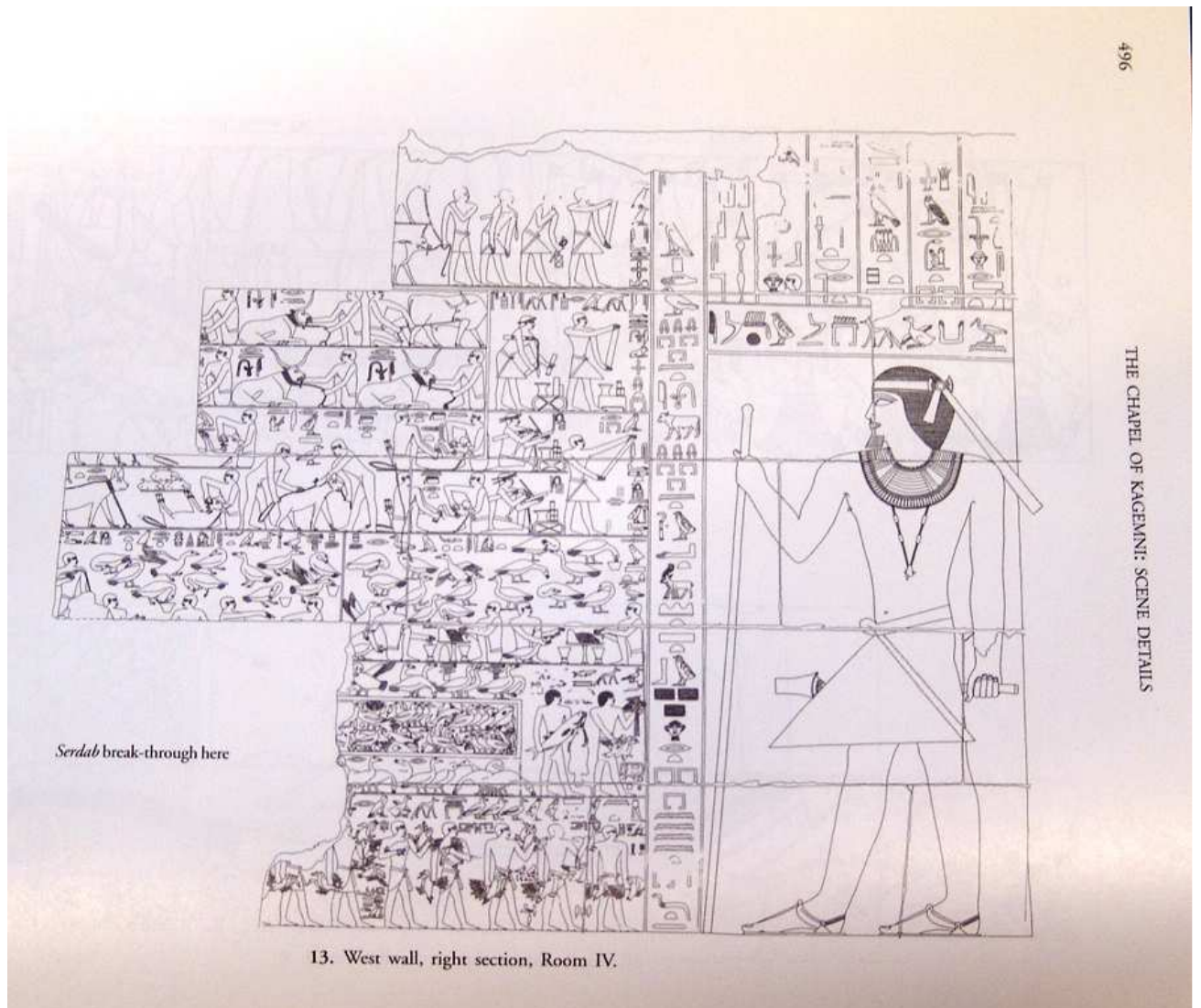


SV Number 0057

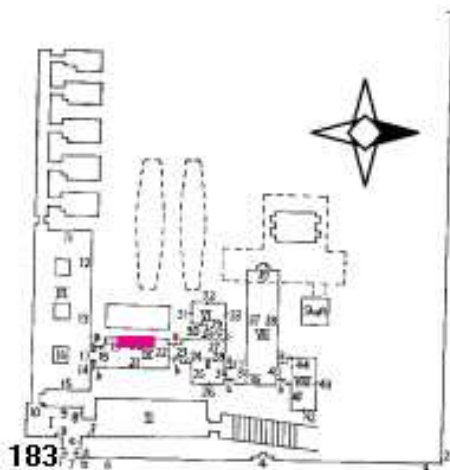
LMP Number 183

Tomb Owner Kagemni

Literature ref. Harpur, and Scremin., The Chapel of Kagemni. Reading: Oxford Expedition to Egypt, 2006. p. 496.



Plan and scene location P & M LV. West wall. Room IV, wall 20.



SV Number 0058

LMP Number 232

Tomb Owner Kahif

Literature ref. Junker, Giza. Vol. 6.1943: Fig 34, between the two false doors (full-scene comprises figures 34, 35 & 36).


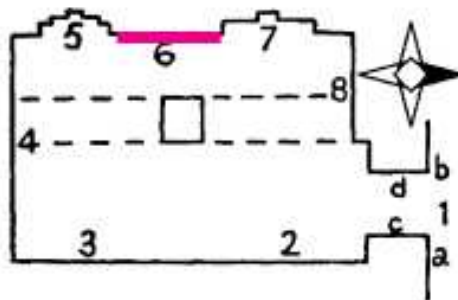


Abb. 34. Die Mastaba des Kahif, Westwand, Mitte links.

Plan and scene location P & M XXV. West. Room 1, wall 6.



SV Number 0059

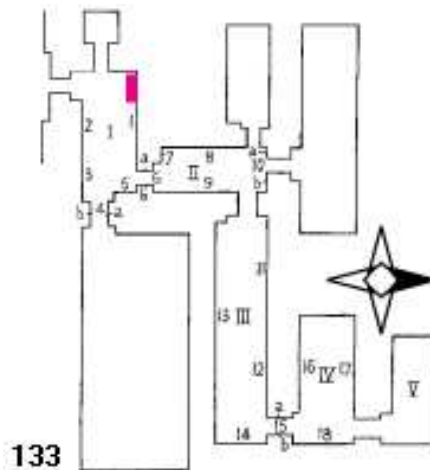
LMP Number 133

Tomb Owner Kairer

Literature ref. Lauer, Saqqara: The Royal Cemetery of Memphis. London: 1976. plate 68, p. 77.
See also Daoud, "Unusual Scenes in the Saqqara Tomb of Kairer." Egyptian



Plan and scene location P & M LXV. North wall, room 1.




SV Number 0060

LMP Number 86

Tomb Owner Kanefer

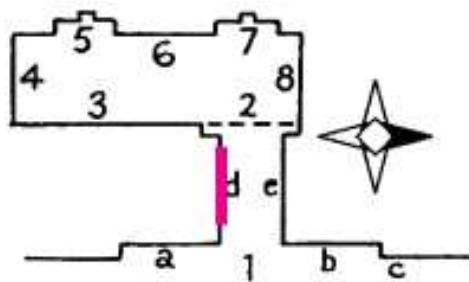
Literature ref. Reisner, *A History of the Giza Necropolis*. Vol. 1. London: 1942, fig. 262.



b. G 2150, Blocks from south jamb of chapel entrance.

2 12

Plan and scene location P & M XXV. Southern entrance thickness.

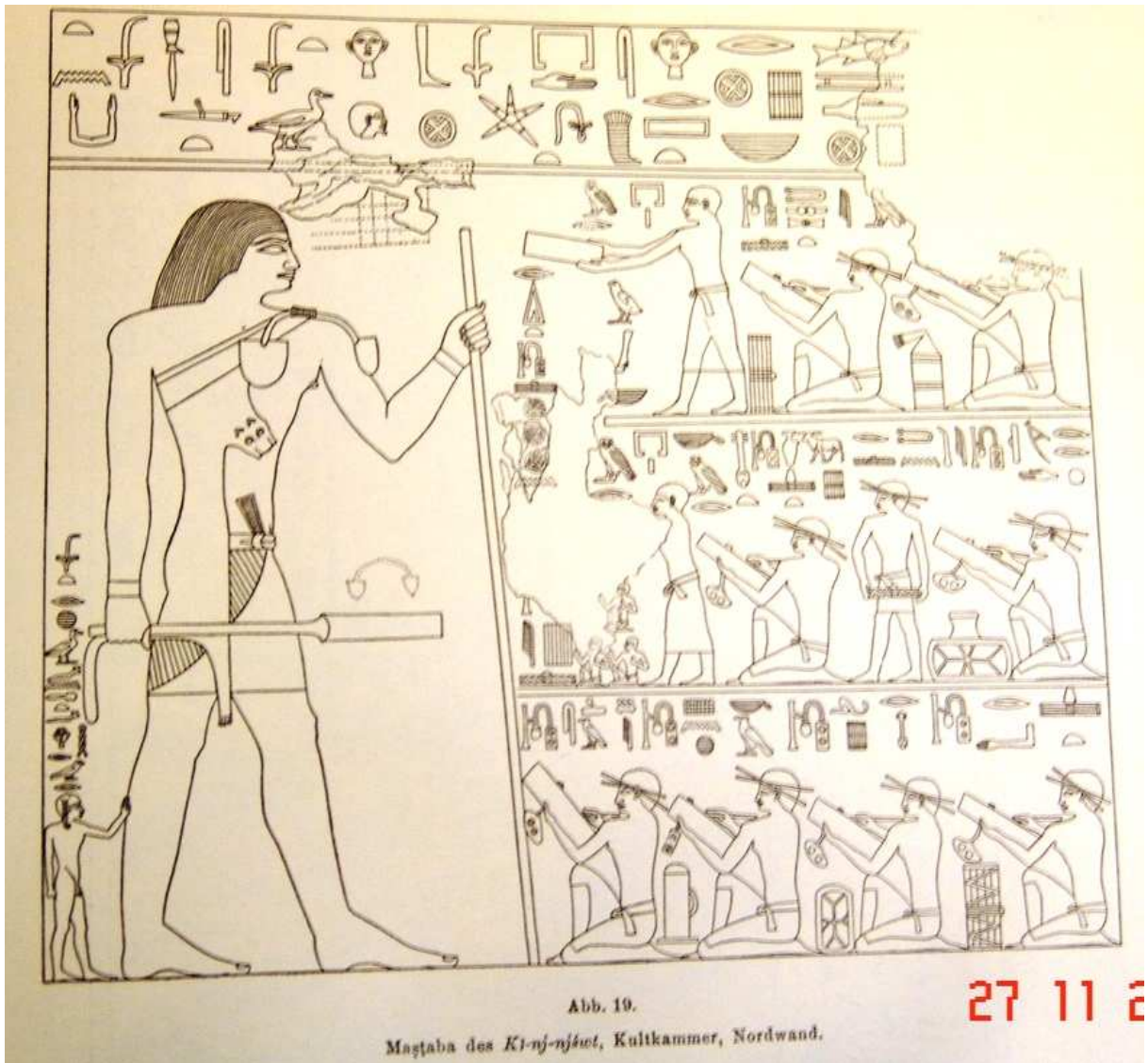


SV Number 0061

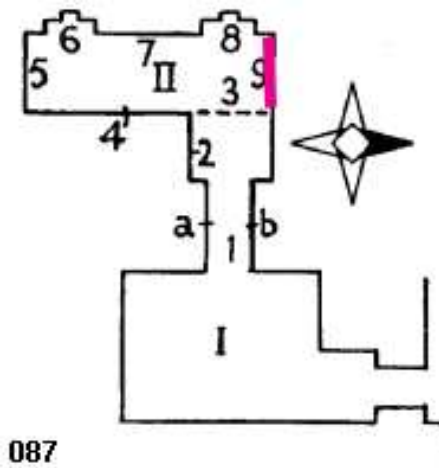
LMP Number 87

Tomb Owner Ka-ni-nisut

Literature ref. Junker, Giza. Vol. 2.1934: Fig.19, p.153.



Plan and scene location P & M XXV. North wall. Room 2, wall 9.



SV Number 0062

LMP Number 172

Tomb Owner Kaemnofret

Literature ref. Badawy, The Tombs of...Kaemnofret at Giza, 1976. Fig. 29.

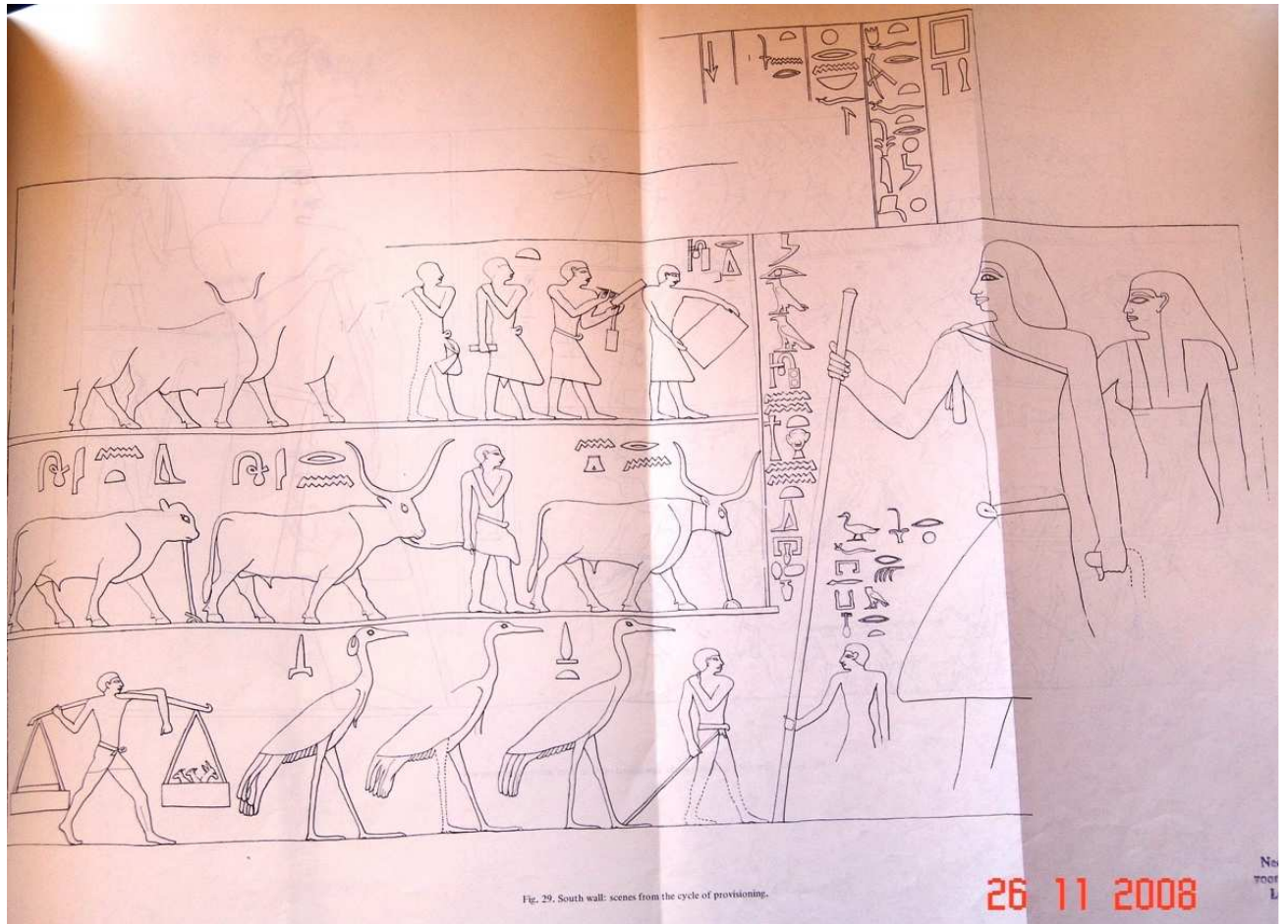
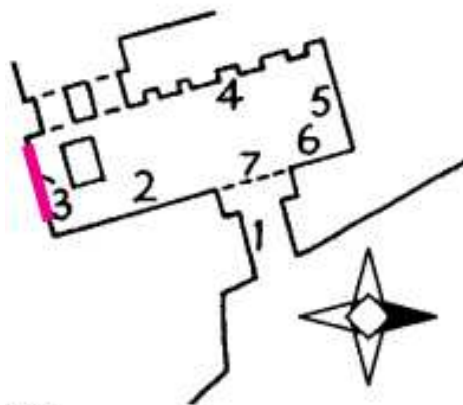


Fig. 29. South wall: scenes from the cycle of provisioning.

Plan and scene location P & M XXXI. South . Wall 3.




SV Number 0063

LMP Number 8

Tomb Owner Khafkhufu

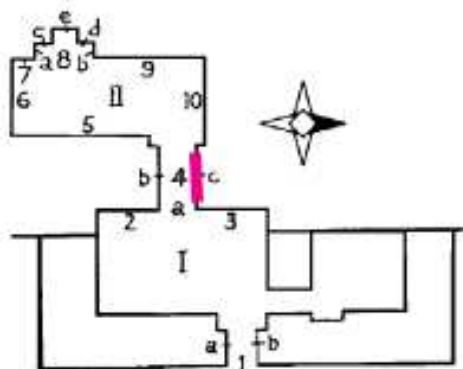
Literature ref. Simpson, The Mastabas of...Khafkhufu, 1978: p. 12-13 . Plate 17b & fig. 29.



29. Khafkhufu (G 7140), chapel relief, inner jamb, north

26 11 2

Plan and scene location P & M XXX. North. Entrance thickness, wall 4c.




008

SV Number 0064

LMP Number

Tomb Owner Khafreankh

Literature ref. Lepsius, *Denkmäler des Alten Reiches. II*, pl. BI 9.



**Plan and
scene location**

SV Number 0065

LMP Number 242

Tomb Owner Khentkawes

Literature ref. Junker, Giza. Vol. VII. 1944: Fig. 31, p.73.

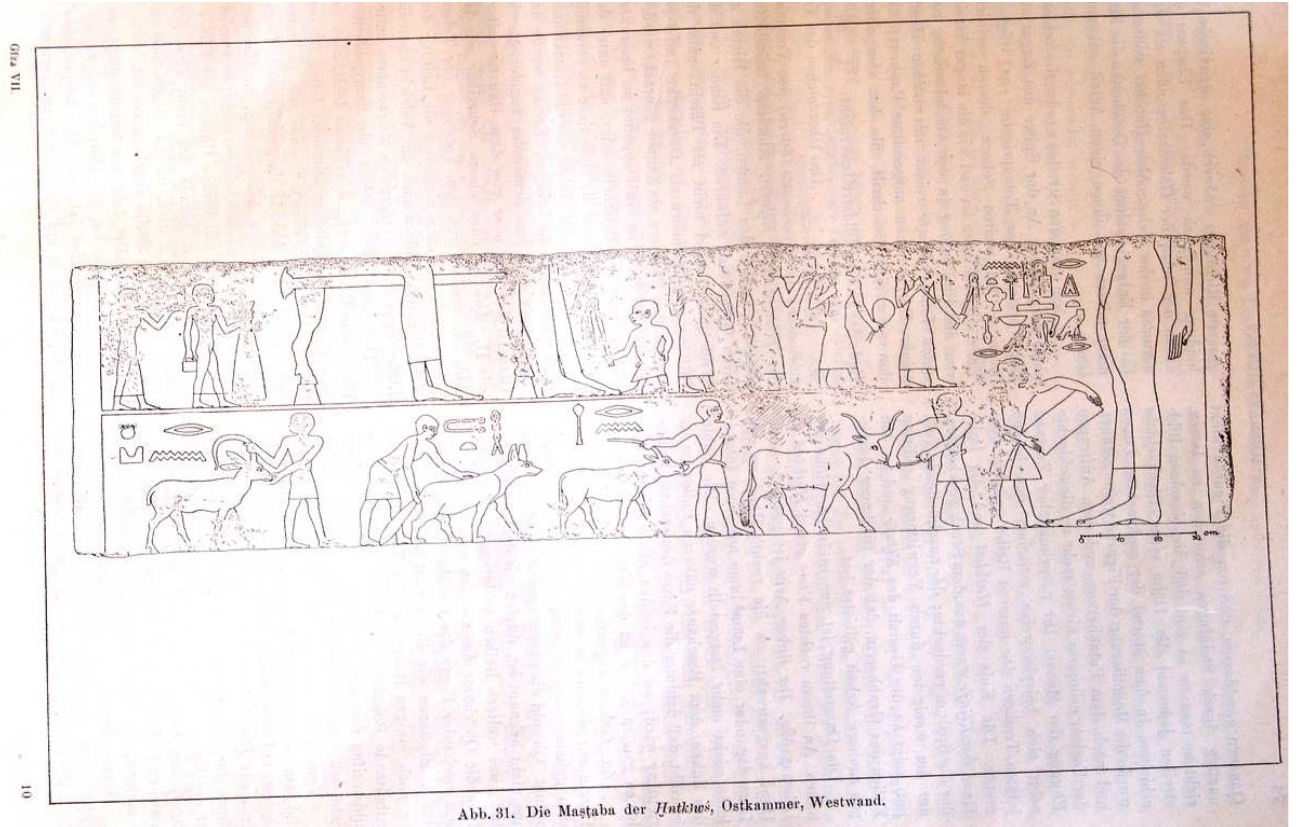
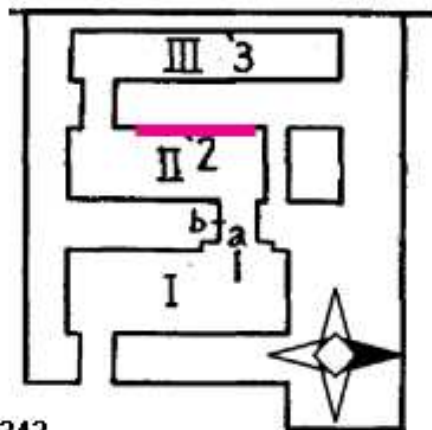


Abb. 31. Die Mastaba der *Khentkawes*, Ostkammer, Westwand.

Plan and scene location P & M XXXIV. West, Room 2, wall 2 in the eastern chamber NOT chapel.




SV Number 0066

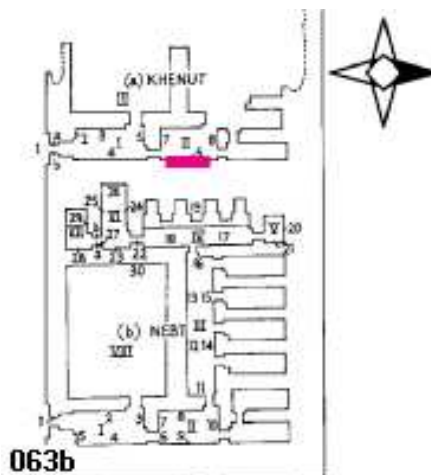
LMP Number 063b

Tomb Owner Khenut

Literature ref. Munro, Der Unas-Friedhof Nord-West: Das Doppelgrab der Königinnen Nebet und Khenut. Vol. 1, 1993, fig. 38, p. 66.



Plan and scene location P & M LXIV. East. Wall 6, room 2.




SV Number 0067

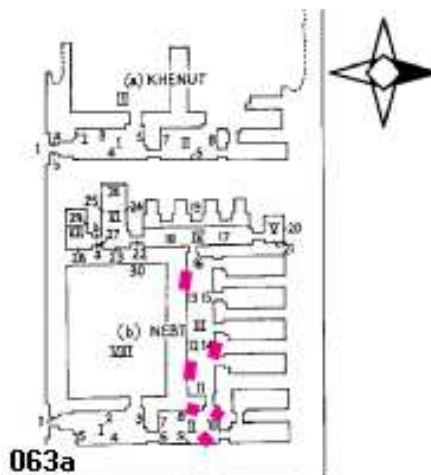
LMP Number 063a

Tomb Owner Nebet (a)

Literature ref. Munro, Der Unas-Friedhof Nord-West: Das Doppelgrab der Königinnen Nebet und Khenut. Vol. 1. Mainz, 1993.



Plan and scene location P & M LXIV. East (Walls 08. 09, 10, 12, 13, 14.)




SV Number 0067

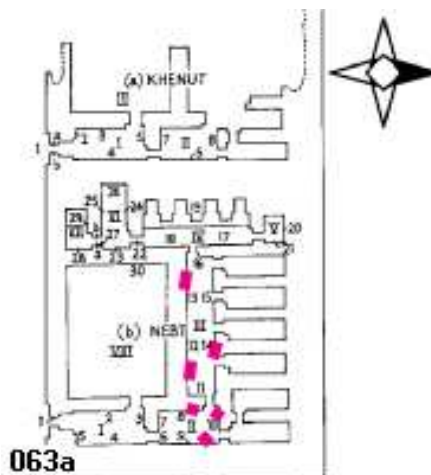
LMP Number 063a

Tomb Owner Nebet (b)

Literature ref. Munro, Der Unas-Friedhof Nord-West: Das Doppelgrab der Königinnen Nebet und Khenut. Vol. 1. Mainz, 1993.



Plan and scene location P & M LXIV. West (Walls 08. 09, 10, 12, 13, 14.)

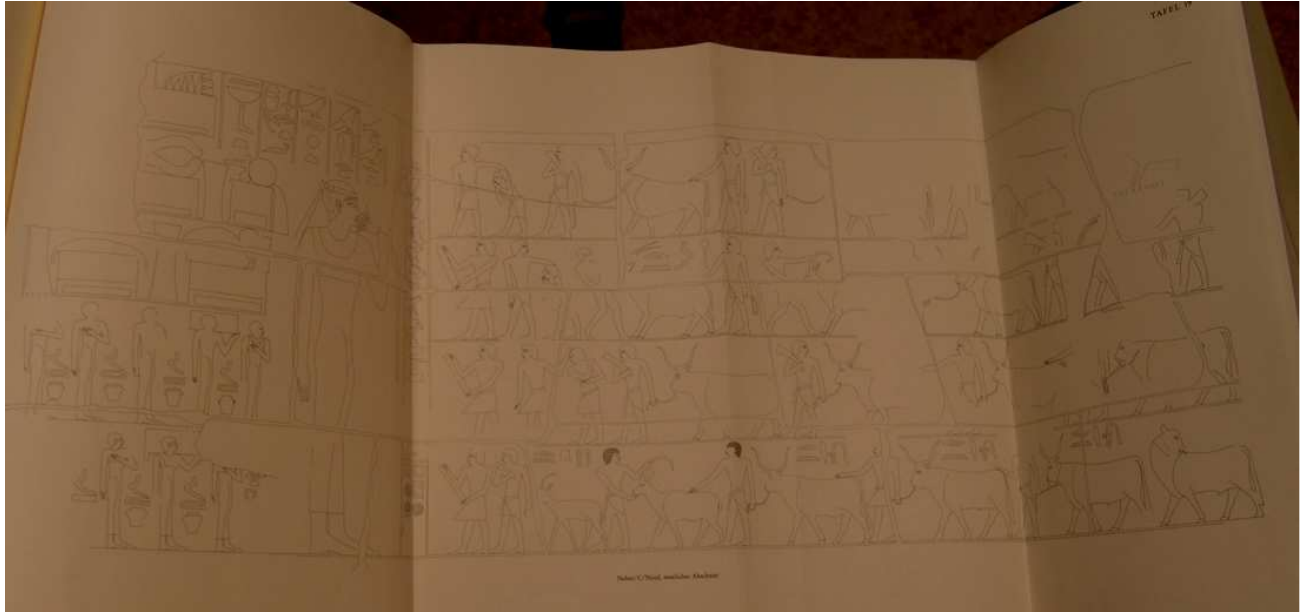


SV Number 0067

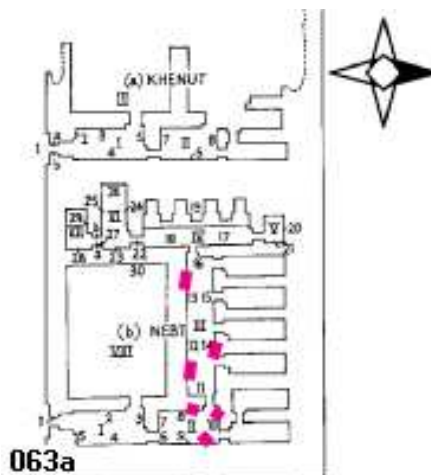
LMP Number 063a

Tomb Owner Nebet (c)

Literature ref. Munro, Der Unas-Friedhof Nord-West: Das Doppelgrab der Königinnen Nebet und Khenut. Vol. 1. Mainz, 1993.



Plan and scene location P & M LXIV. North ((Walls 08. 09, 10, 12, 13, 14.)




SV Number 0067

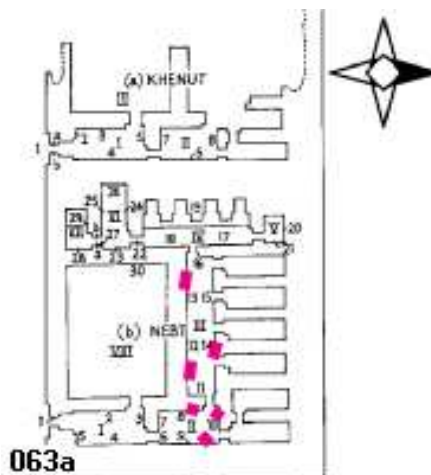
LMP Number 063a

Tomb Owner Nebet (d)

Literature ref. Munro, Der Unas-Friedhof Nord-West: Das Doppelgrab der Königinnen Nebet und Khenut. Vol. 1. Mainz, 1993.



Plan and scene location P & M LXIV. South (Walls 08. 09, 10, 12, 13, 14.)




SV Number 0068

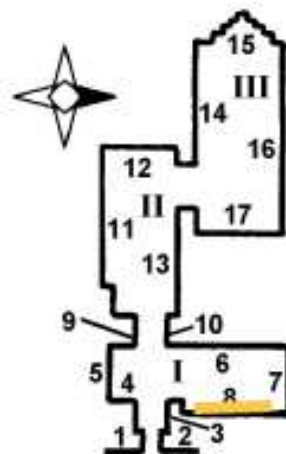
LMP Number 228a

Tomb Owner Khnumenti

Literature ref. Brovarski, *The Senedjemib Complex*, Part 1. Vol. 7: 120-122, fig. 86, pl. 90 (a).



Plan and scene location Plan from Jacquet -Gordon fig.94 and Brovarski fig.3.




228a

SV Number 0069

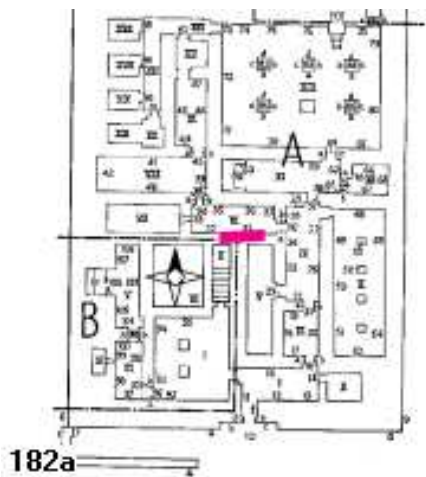
LMP Number 182a

Tomb Owner Mereruka

Literature ref. Duell et al., The Mastaba of Mereruka. Vol. 1 : Oriental Institute, Chicago, 1938. plate 51.



Plan and scene location P & M LV1. South. Room VI, wall 31 & 32.



SV Number 0070

LMP Number 013

Tomb Owner Meresankh (a)

Literature ref. Dunham, & Simpson., The Mastaba of Queen Meresankh III. Boston:1974, fig. 3b.


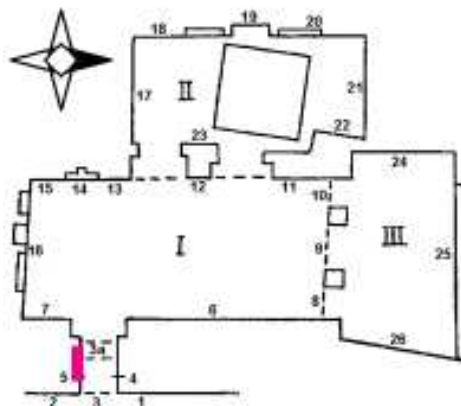


Figure 3b. South Door Jamb. G 7530 sub (5)

Plan and scene location P & M XXX. South. Entrance jamb, wall 5.



013

SV Number 0070

LMP Number 013

Tomb Owner Meresankh (b)

Literature ref. Dunham, & Simpson., The Mastaba of Queen Meresankh III. Boston:1974, fig. 12.


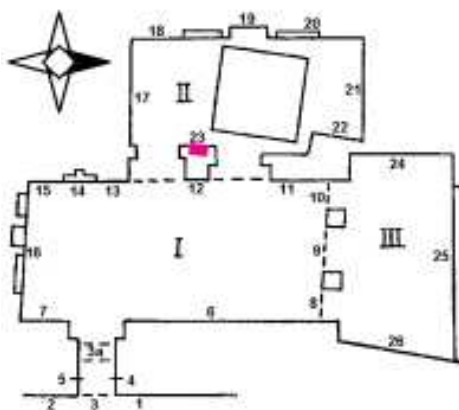


Figure 12. West Room, Pillar in East Wall (23)

Plan and scene location

P & M XXX. East. Room 2, wall 23 on pillar in East wall .



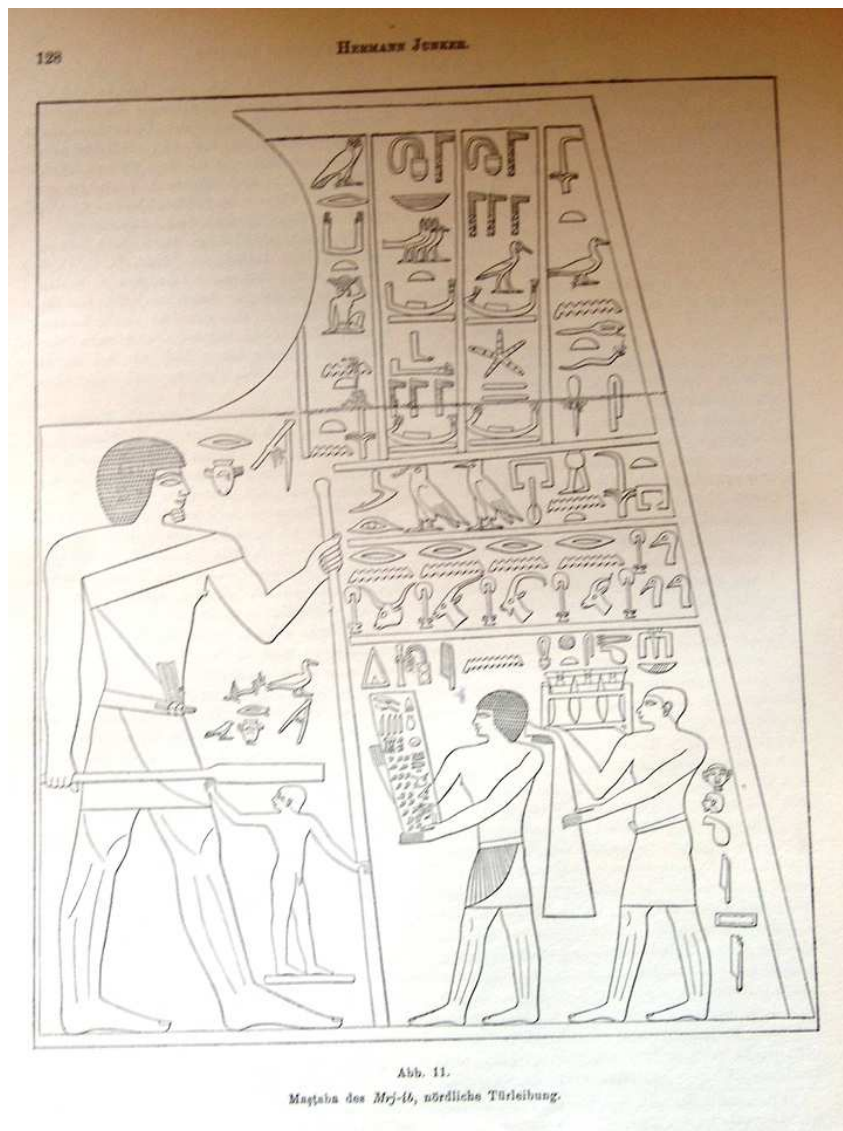
013

SV Number 0071

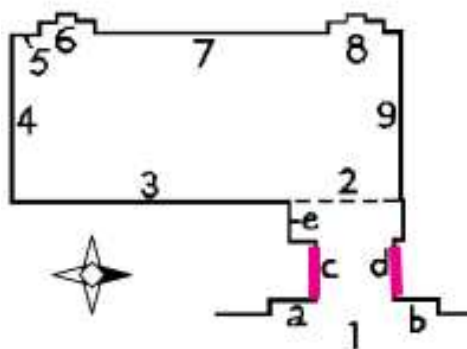
LMP Number 29

Tomb Owner Meryib

Literature ref. Junker, *Giza*. Vol. 2. 1934: Fig. 11. For both sides see Lepsius, *Denkmäler des Alten Reiches. Vol. II.* fig. 22 a & b.



Plan and scene location P & M XXIV. Northern and Southern entrance thickness.



SV Number 0072

LMP Number 149

Tomb Owner Nefer

Literature ref. Junker, Giza. Vol. 6. 1943: Fig. 5.


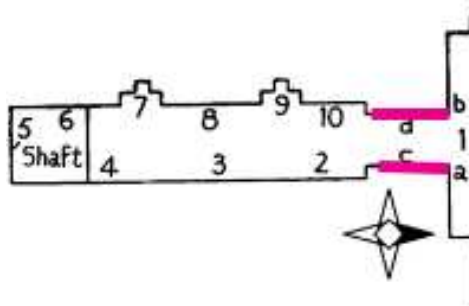


Abb. 5. Die Mastaba des Nfr, Eingang, Gewände.

Plan and scene location

P & M XXVIII. East and West entrance thickness. Walls 01c (goose) and d (lists).




SV Number 0073

LMP Number 100

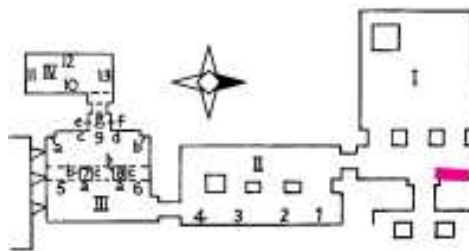
Tomb Owner Neferbaupth

Literature ref. Weeks, Mastaba Series: Cemetery G6000 . Fig. 9. See also Junker, Giza. Vol. III. 1938: 42-43.



9. G 6010: First chamber, east wall, northern half, texts [1.1-1.4]

Plan and scene location P & M XXIX. East. Room 1 northern half of eastern wall of chapel.



SV Number 0074

LMP Number 53

Tomb Owner Nefer-kahay

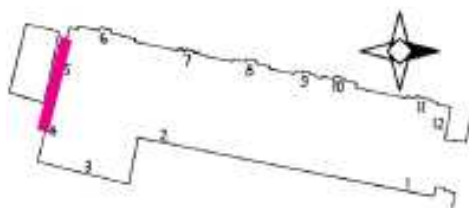
Literature ref. Altenmüller, and Moussa.,The Tomb of Nefer and Kahay, 1971. fig. 24a, p.29.



24a Neter and Khensuw (S. A. 1)

3 12 2000

Plan and scene location P & M LXV. South. Walls 4 & 5.



SV Number 0075

LMP Number 91

Tomb Owner Nesutnefer

Literature ref. Junker, Giza. Vol. III. 1938: Fig. 30. See also Kanawati, Tombs at Giza. Vol. 2, 2002, fig. 57, p. 45/46.


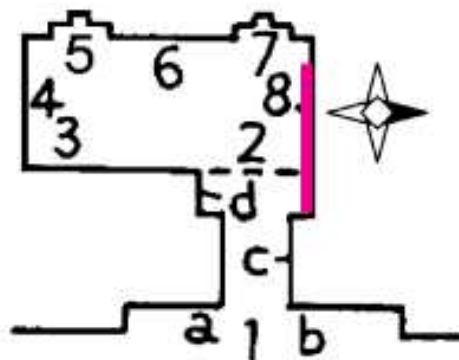


Abb. 30. Die Mastaba des *Njsetnefer*, die Darstellung auf der Nordwand.

Plan and scene location P & M XXVIII. North . Room1, wall 8.



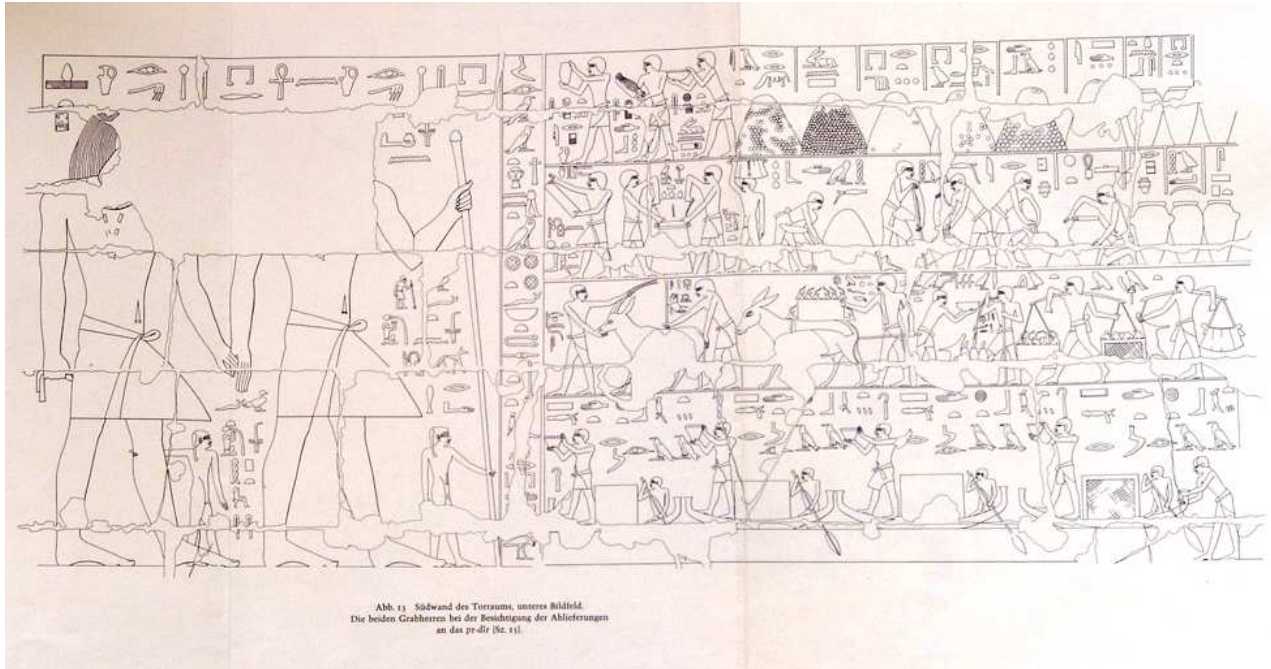
091

SV Number 0076

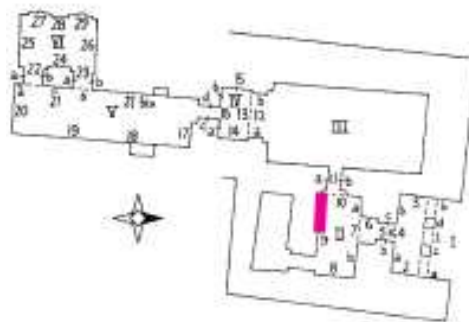
LMP Number 48

Tomb Owner Niankhkhnum & Khnumhotep

Literature ref. Altenmüller, and Moussa., Das Grab des Nianchchnum und Chnumhotep: German Institute of Archaeology, Cairo, 1977, fig. 13.



Plan and scene location P & M LXVI. South. Room 2, wall 9. Register 6.



SV Number 0077

LMP Number 67

Tomb Owner Perneb

Literature ref. Hayes, *The Sceptre of Egypt*. Vol. I. fig. 51, p. 92 and Williams, *The Decoration of the Tomb of Per-Neb*.




FIGURE 51. Pery-nēb inspecting the produce of his estates


Plan and scene location P & M L. West wall of vestibule.

SV Number 0078

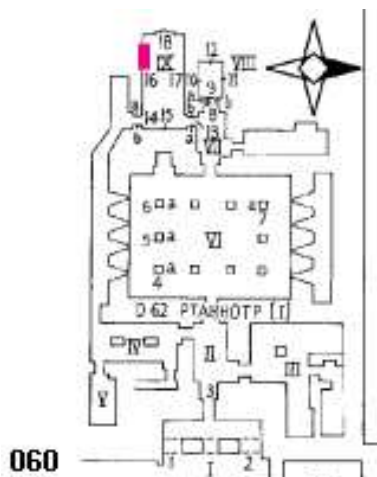
LMP Number 60

Tomb Owner Ptahhotep II

Literature ref. Murray, Saqqara Mastabas. Vol. I. London, 1989, plate IX.



Plan and scene location P & M LX. South. Room IX, wall 16.



SV Number 0079

LMP Number 229

Tomb Owner Qar (a)

Literature ref. Simpson, The Mastabas of Qar and Idu: Boston, 1976, fig. 27.

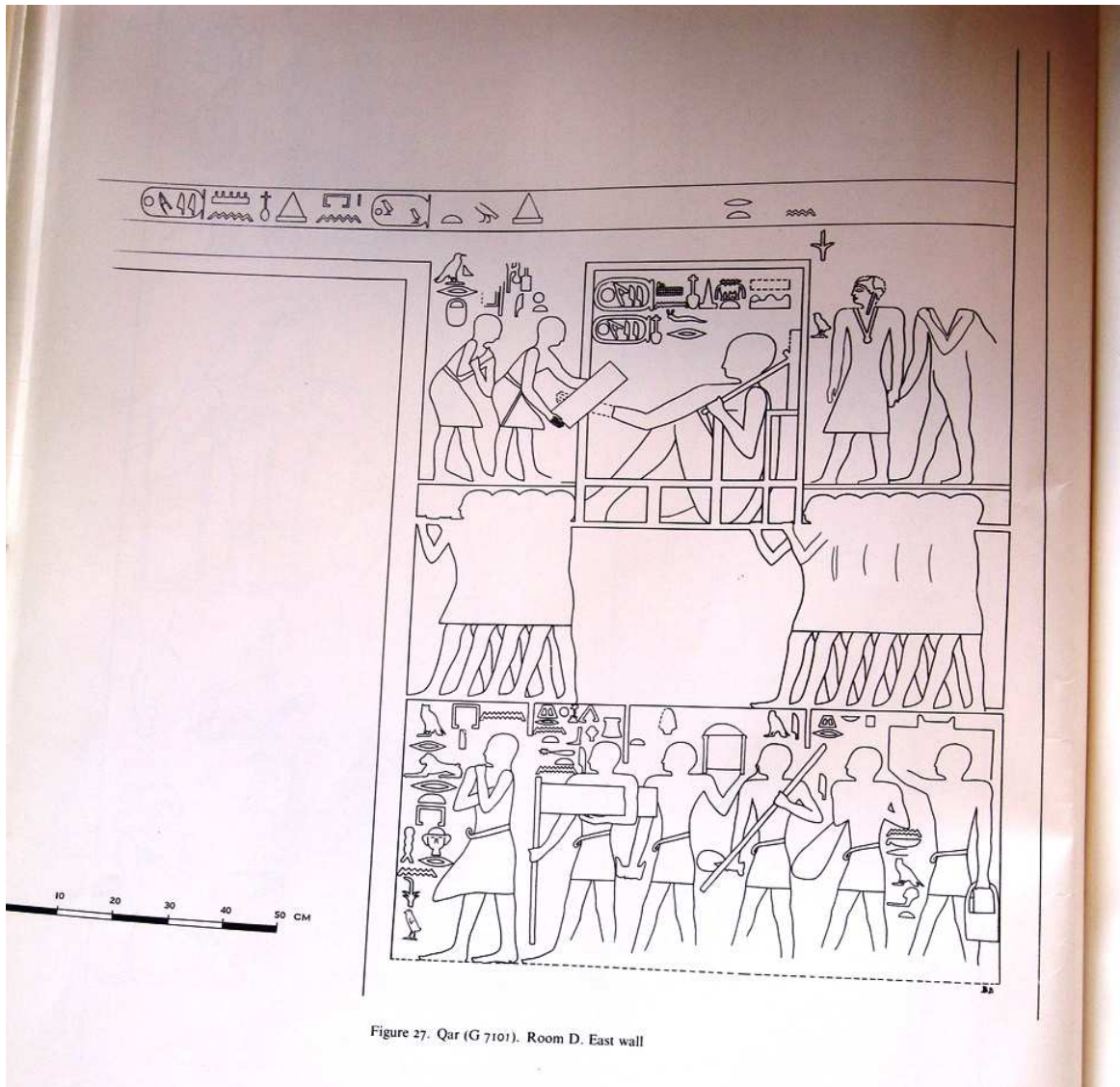
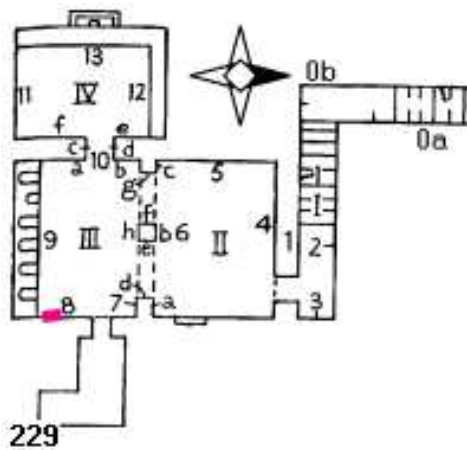


Figure 27. Qar (G 710). Room D. East wall

Plan and scene location P & M XXX. Upper Staircase added. East. Room 3, wall 8.



SV Number 0079

LMP Number 229

Tomb Owner Qar (b)

Literature ref. Simpson, The Mastabas of Qar and Idu: Boston, 1976, fig. 28.

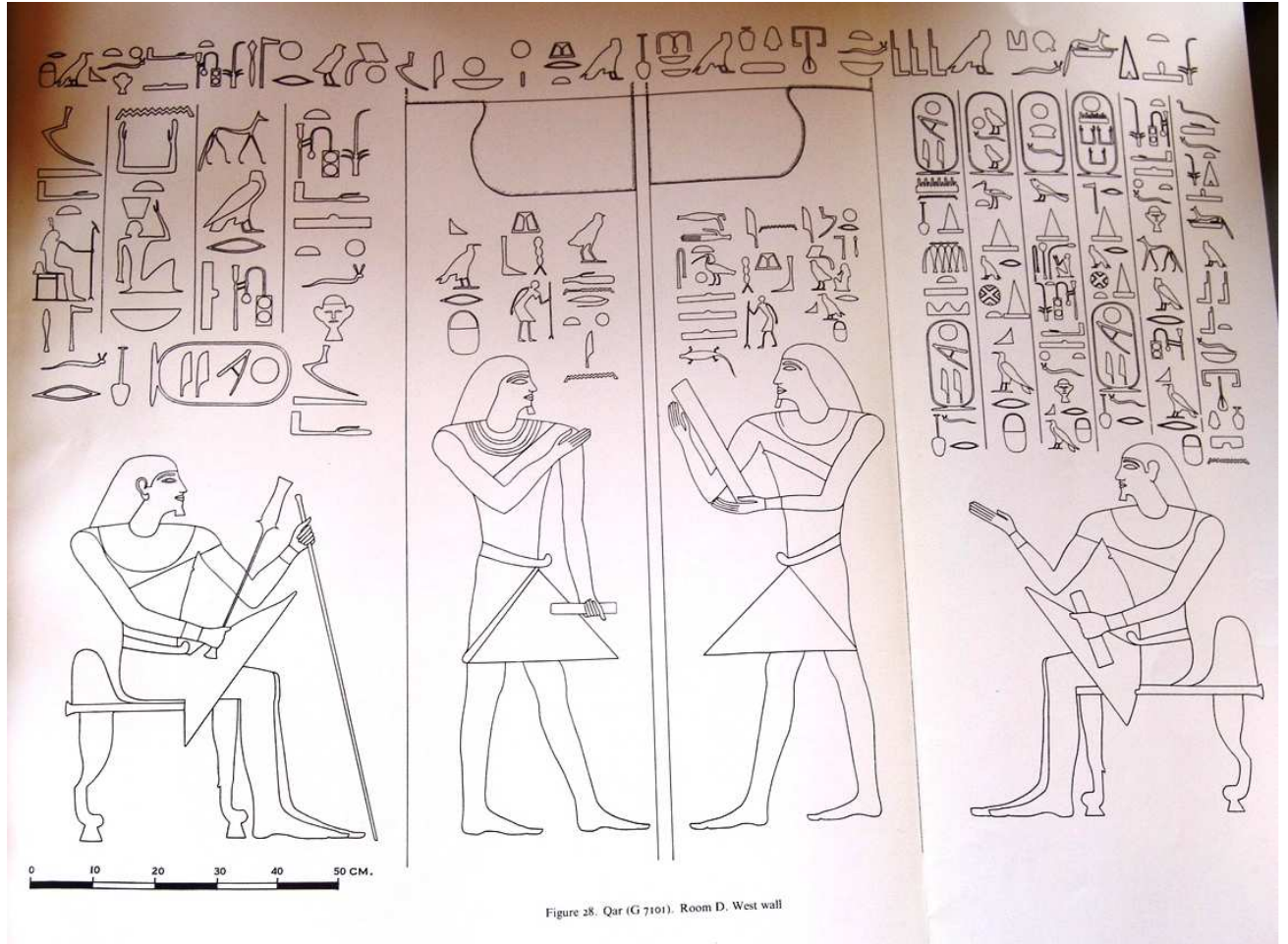
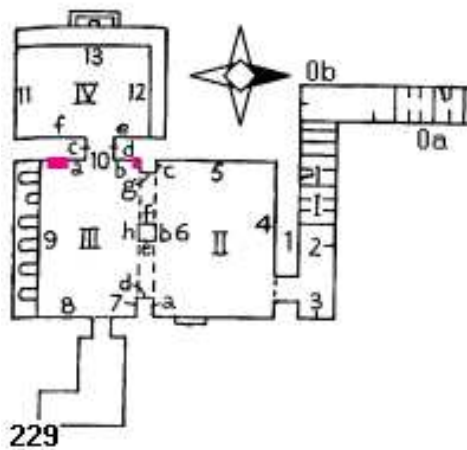


Figure 28. Qar (G 7101). Room D. West wall

Plan and scene location

P & M XXX. Upper Staircase added. West. Room 3, walls 10a+b.




SV Number 0080

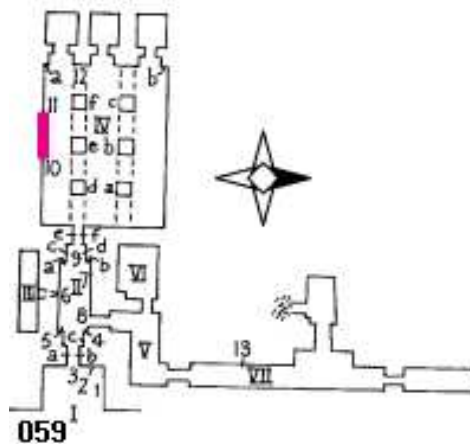
LMP Number 59

Tomb Owner Rashepses

Literature ref. Lepsius, Denkmäler aus Aegypten und Aethiopien. Vol. III, Tafelwerke Abteilung 02. Leipzig, 1897. Plate 64 (a).



Plan and scene location P & M XLIX. South. Room 4, wall 10-11.



SV Number 0081

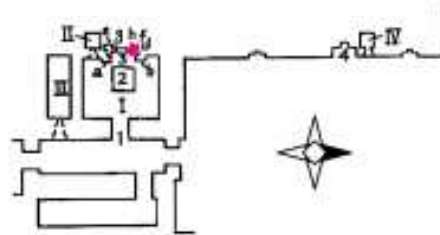
LMP Number 027a

Tomb Owner Seneb (a)

Literature ref. Junker, Giza. Vol. V.1941: Fig. 22, p. 86.



Plan and scene location P & M XXVII. West. Topmost part of Northern Inner Jamb of false door.




027a

SV Number 0081

LMP Number 027a

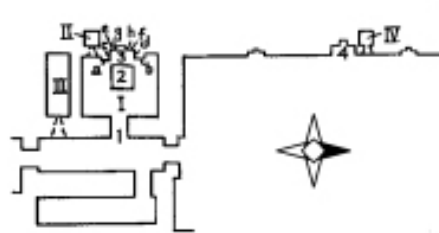
Tomb Owner Seneb (b)

Literature ref. Junker, Giza. Vol. V.1941: Fig. 18.



Plan and scene location

P & M XXVII. North. Room 1, wall 3d. Outer Jamb of false door. Not a



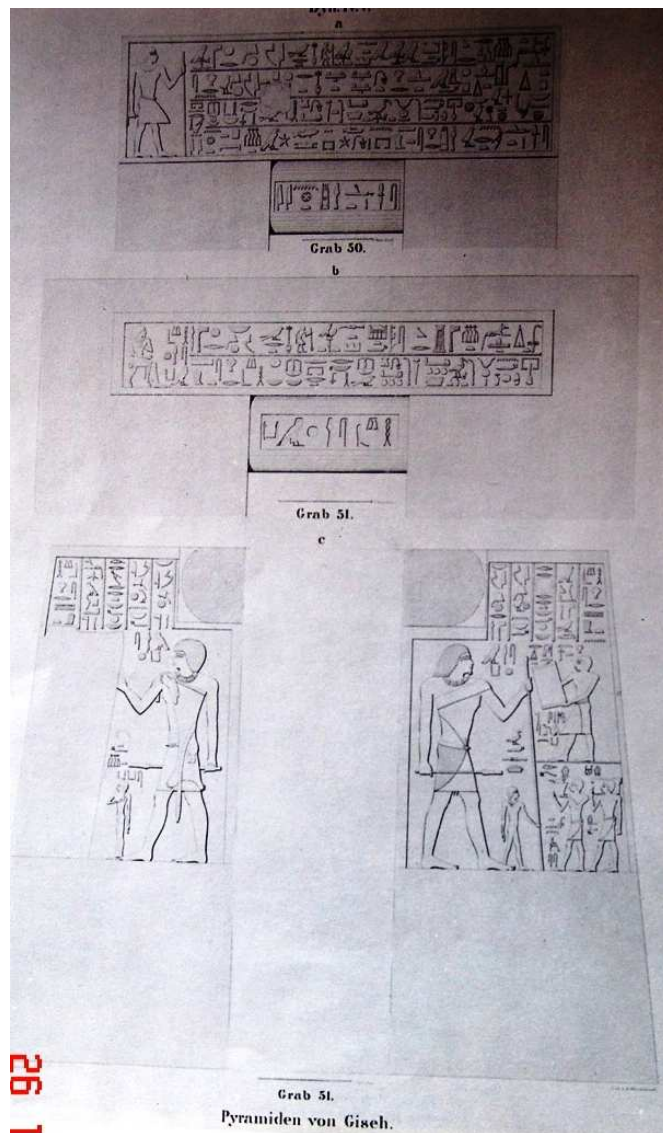
027a

SV Number 0082

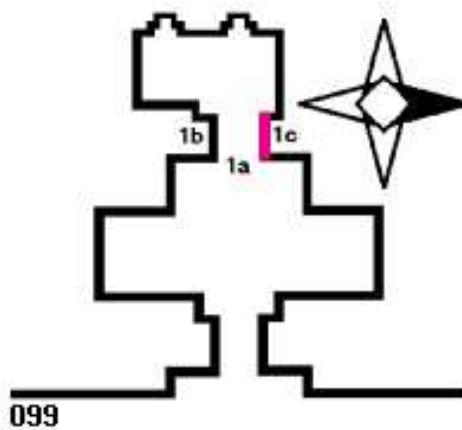
LMP Number 99

Tomb Owner Sekhemka

Literature ref. Lepsius, Denkmäler aus Aegypten und Aethiopien. Vol. III, Tafelwerke Abteilung 02. Leipzig, 1897, plate 89 (c). See also Steindorff, Die Kunst der Aegypter.



Plan and scene location Lepsius. *Denkmäler II*. North. Room 1, wall 1c on entrance to chapel.




SV Number 0083

LMP Number 116

Tomb Owner Senedjemib Mehi

Literature ref. Lepsius, *Denkmäler des Alten Reiches. II*, Plate 74c.



Plan and scene location South Wall

SV Number 0084

LMP Number 89

Tomb Owner Seshathetep. Heti (a)

Literature ref. Junker, Giza. Vol. II.1934: Fig. 29. See also Kanawati, Tombs at Giza. Vol. 2, 2002. p. 28 and fig. 47.


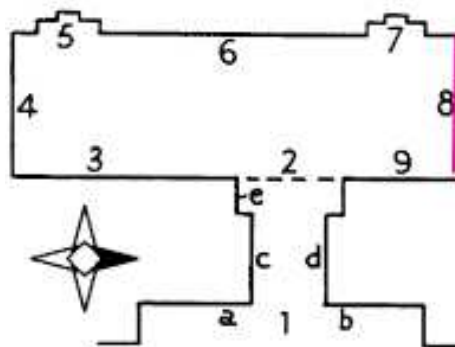


Abb. 29. Mastaba des Sesi-t-hetep, Nordwand.

Plan and scene location P & M XXVIII. North. Room 1, wall 8.



SV Number 0084

LMP Number 89

Tomb Owner Seshathetep. Heti (b)

Literature ref. Junker, Giza. Vol. II.1934: Fig. 28.


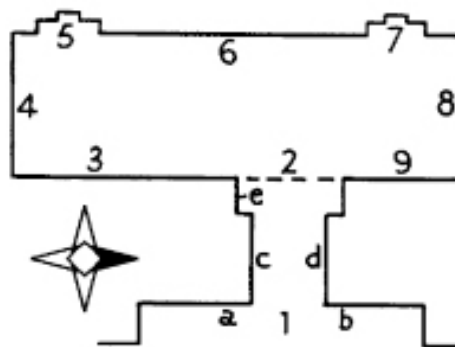


Abb. 28. Mastaba des *Ses-t-hetep*, Westwand.

Plan and scene location P & M XXVIII. West. Wall 6. Not a presentation scene.



SV Number 0085

LMP Number 147

Tomb Owner Shetwi

Literature ref. Junker, Giza. Vol. IX.1950: Fig. 86.

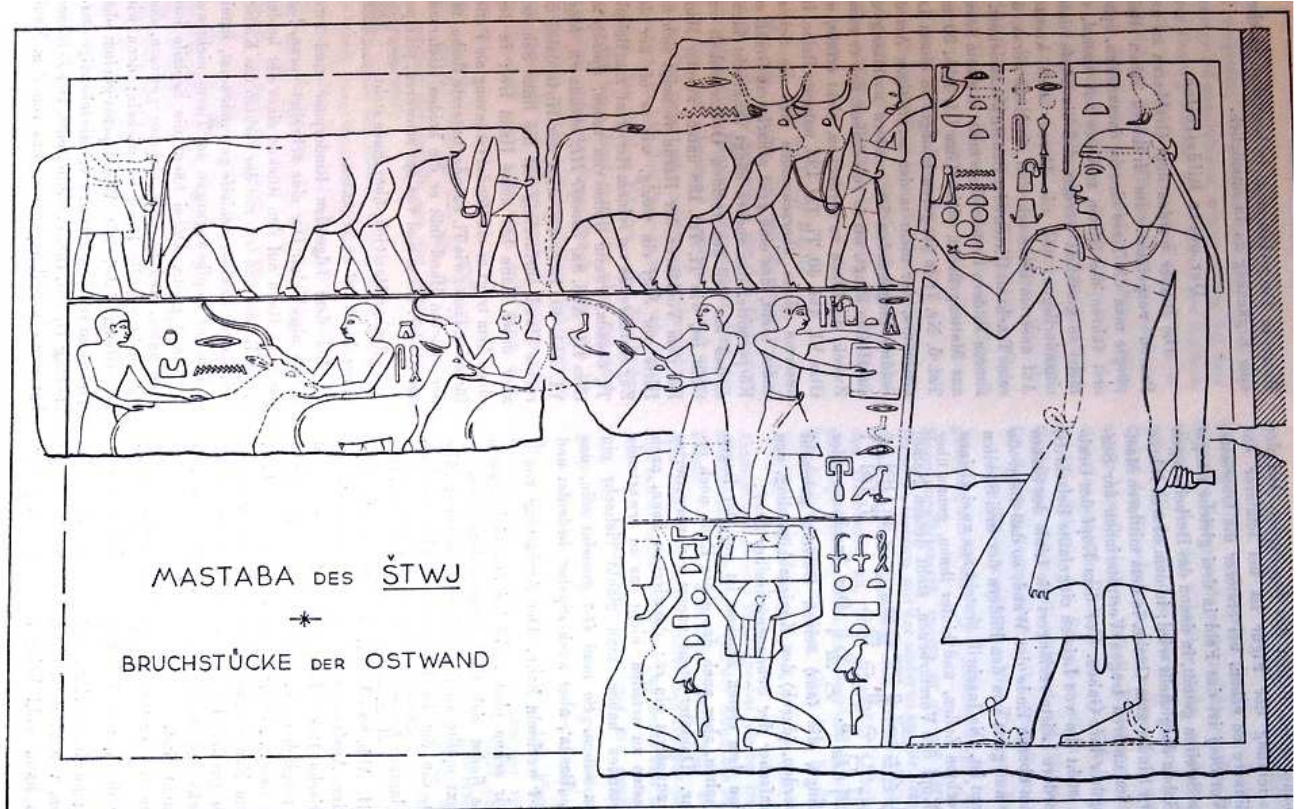
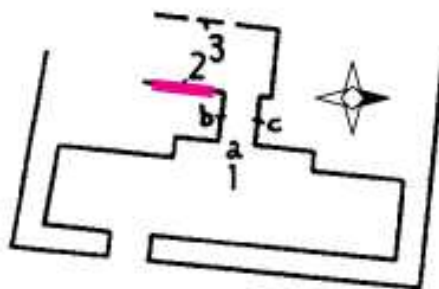


Abb. 86. Die Mastaba des Štwj, Darstellung auf der Ostwand.

Plan and scene location P & M XXXIV. East. Fragment Wall 2.

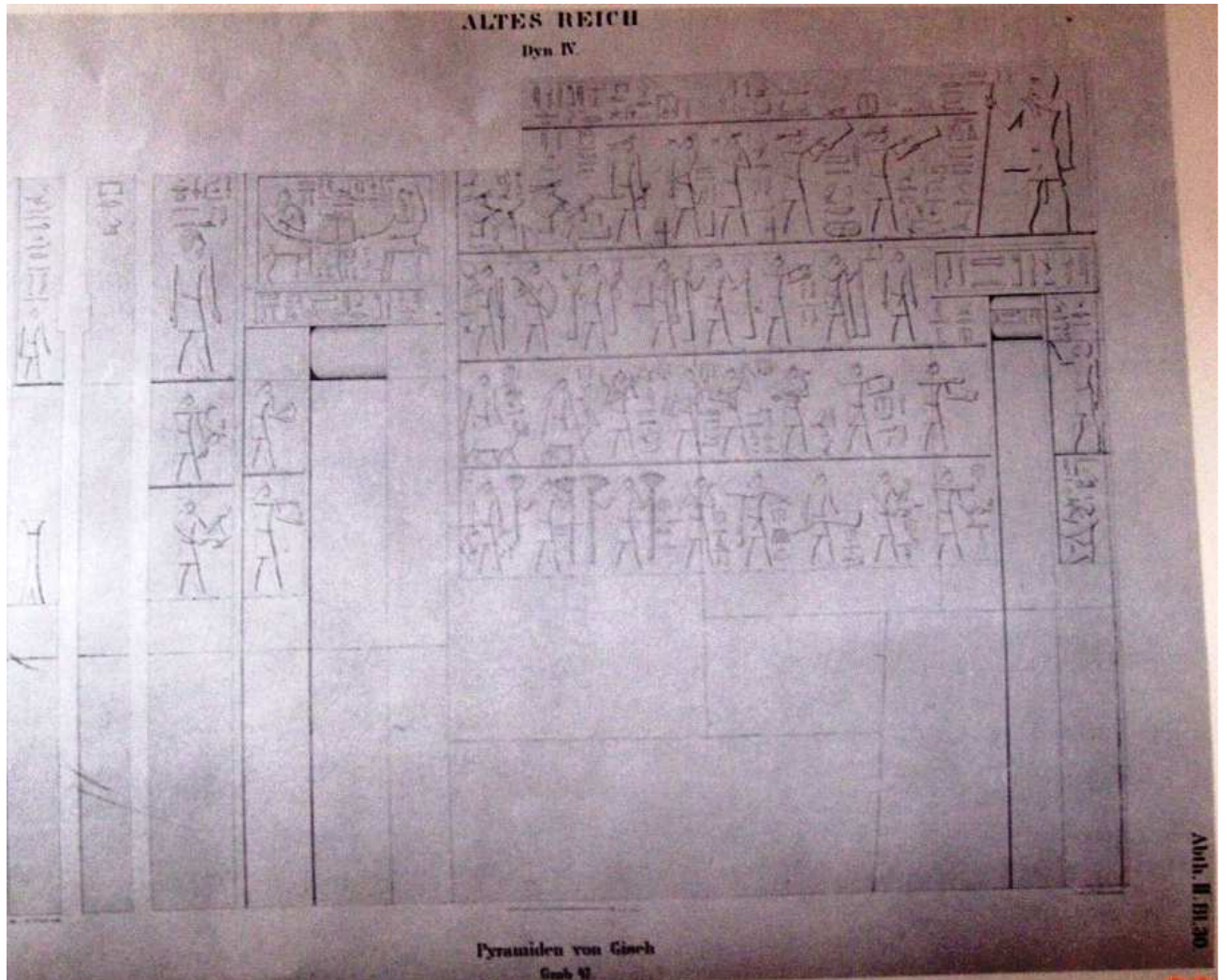


SV Number 0086

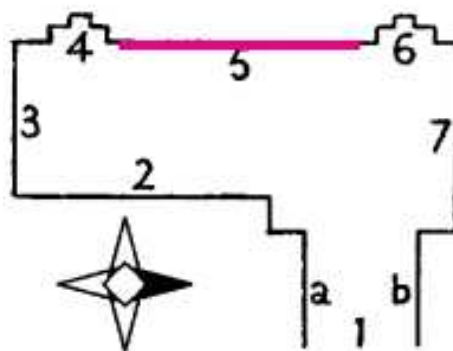
LMP Number 92

Tomb Owner Tjenti

Literature ref. Lepsius, Denkmäler aus Aegypten und Aethiopien. Vol. III, Tafelwerke Abteilung 02, 1897. Plate 30.



Plan and scene location P & M XXVIII West. Between false doors.



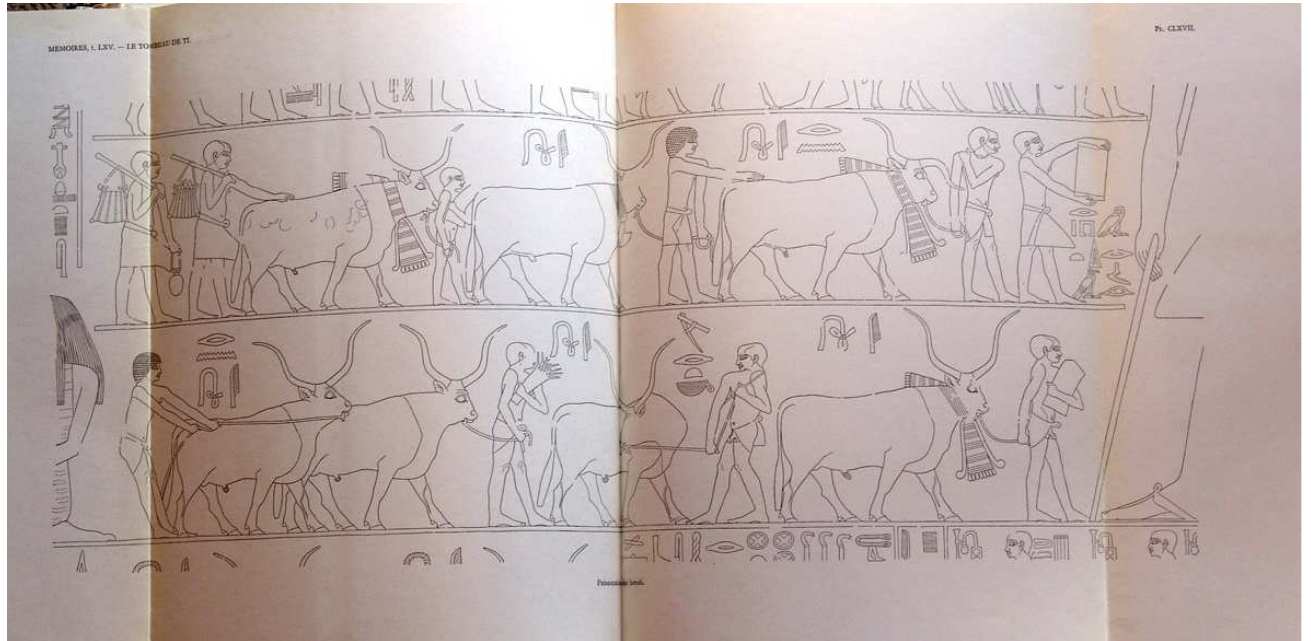
092

SV Number 0087

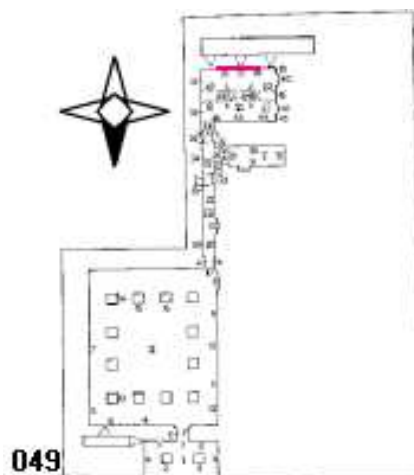
LMP Number 49

Tomb Owner Ty (a)

Literature ref. Wild, *Le tombeau de Ti: La Chapelle, l'institut francais d'archeologie orientale. Le Caire, 1966. fig. CLXVII = (fig. 128 & 129 in Steindorf).*



Plan and scene location P & M XLVIII. South. Room VI, wall 36-38 of offering chapel.



SV Number 0087

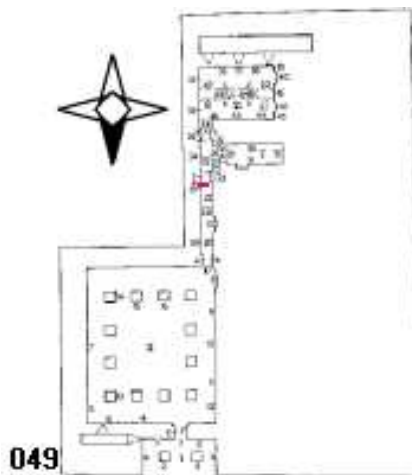
LMP Number 49

Tomb Owner Ty (b)

Literature ref. Steindorff, Das Grab des Ti. Leipzig: 1913, fig. 56.



Plan and scene location P & M XLVIII. South. Wall 23 (a) entrance to Room IV.

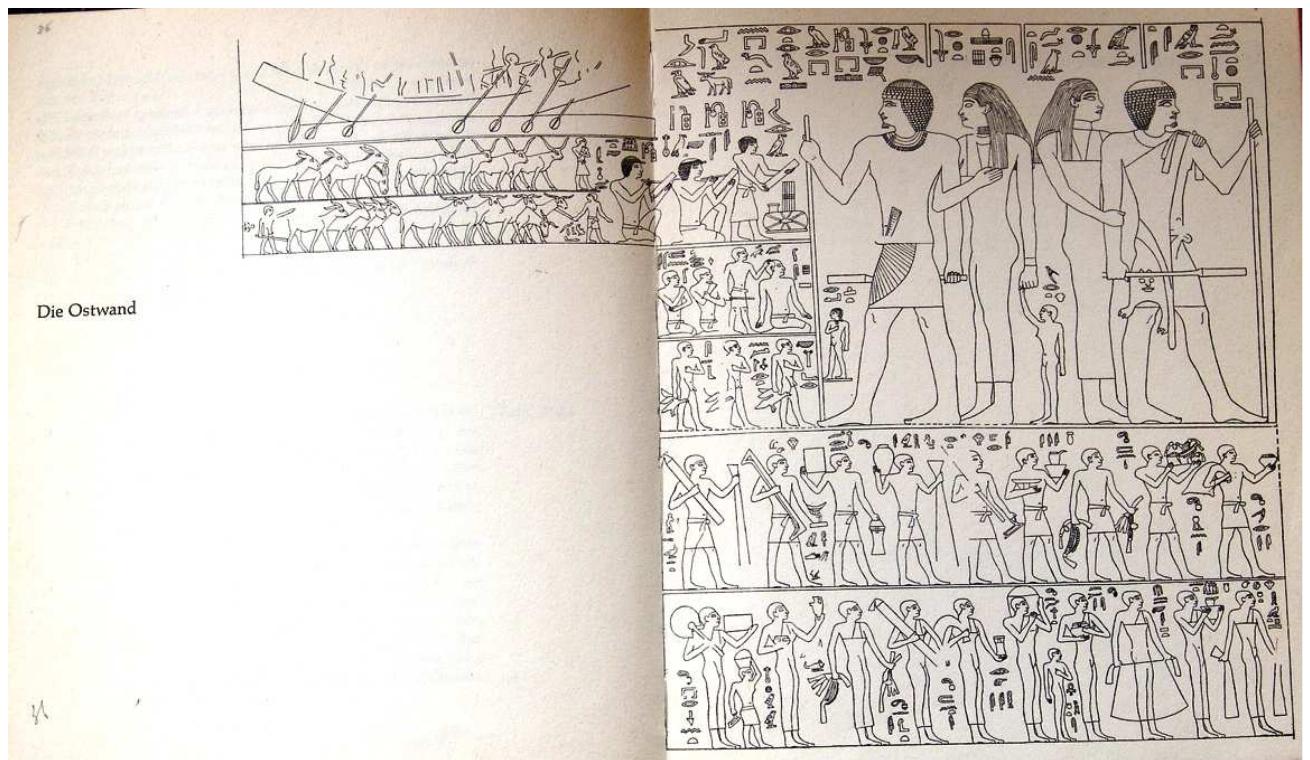


SV Number 0088

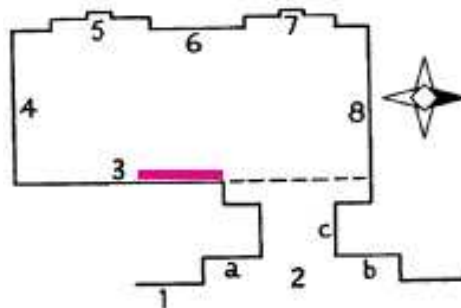
LMP Number 88

Tomb Owner Whemka

Literature ref. Kayser, Die Mastaba des Uhemka. Hannover: 1964. p. 36-37. No figure numbering.



Plan and scene location P & M XXVII. East. Wall 3.



088

SV Number 00102

LMP Number 230

Tomb Owner Idw (a)

Literature ref. Simpson, W.K. The Mastabas of Qar and Idu: Boston, 1976, fig. 35 (part only)




**Plan and
scene location**

SV Number 00103

LMP Number 182a

Tomb Owner Mereruka (a)

Literature ref. Duell et al., The Mastaba of Mereruka. Vol. 1 & 2: Chicago, 1938. Pl. 130 (part only).



**Plan and
scene location**