African Studies Centre Leiden

African Postal Heritage

APH Paper nr 17, part 7

Ton Dietz

Kenya: West kenya postmarks

Version May 2017

Introduction

Postage stamps and related objects are miniature communication tools, and they tell a story about cultural and political identities and about artistic forms of identity expressions. They are part of the world's material heritage, and part of history. Ever more of this postal heritage becomes available online, published by stamp collectors' organizations, auction houses, commercial stamp shops, online catalogues, and individual collectors. Virtually collecting postage stamps and postal history has recently become a possibility. These working papers about Africa are examples of what can be done. But they are work-in-progress! Everyone who would like to contribute, by sending corrections, additions, and new area studies can do so by sending an email message to the APH editor: Ton Dietz (dietzaj@asc.leidenuniv.nl). You are welcome!

Disclaimer: illustrations and some texts are copied from internet sources that are publicly available. All sources have been mentioned. If there are claims about the copy rights of these sources, please send an email to asc@asc.leidenuniv.nl, and, if requested, those illustrations will be removed from the next version of the working paper concerned.

African Studies Centre Leiden
P.O. Box 9555
2300 RB Leiden
The Netherlands

Telephone	+31-71-5273372
E-mail	asc@asc.leidenuniv.nl
Website	http://www.ascleiden.nl
Facebook	www.facebook.nl/ascleiden
Twitter	www.twitter.com/ascleiden
Countryportal	http://countryportal.ascleiden.nl

Illustrations cover page:

ASC Leiden postage stamp Nederland (2011): ©African Studies Centre Leiden

Cape of Good Hope postage stamp 1853:
http://upload.wikimedia.org/wikipedia/commons/thumb/7/7c/Cape_Triangular_Postage_Stamp.jpg/400px-Cape_Triangular_Postage_Stamp.jpg

Egypt postage stamp 1914:
https://upload.wikimedia.org/wikipedia/commons/4/4b/Post_Stamp_Egypt.jpg

Table of Contents

Part 1 1

Imperial British East Africa Company 1890-1895

Part 2 52

British East Africa 1895-1902

Part 3 111

British East Africa and Uganda 1902-1921

Part 4 152

Kenya and Uganda 1922-1935

Part 5 172

East Kenya postmarks

Part 6 248

Central Kenya postmarks

Part 7 295

West Kenya postmarks

Uganda before 1902 and Uganda postmarks see APH 18

Tanganyika and Tanzania postmarks see APH 19 (German East Africa and follow up see APH 3)

Zanzibar see APH 20

Kenya, Uganda and Tanganyika 1935-1963 see APH 21

Postmarks WEST KENYA:

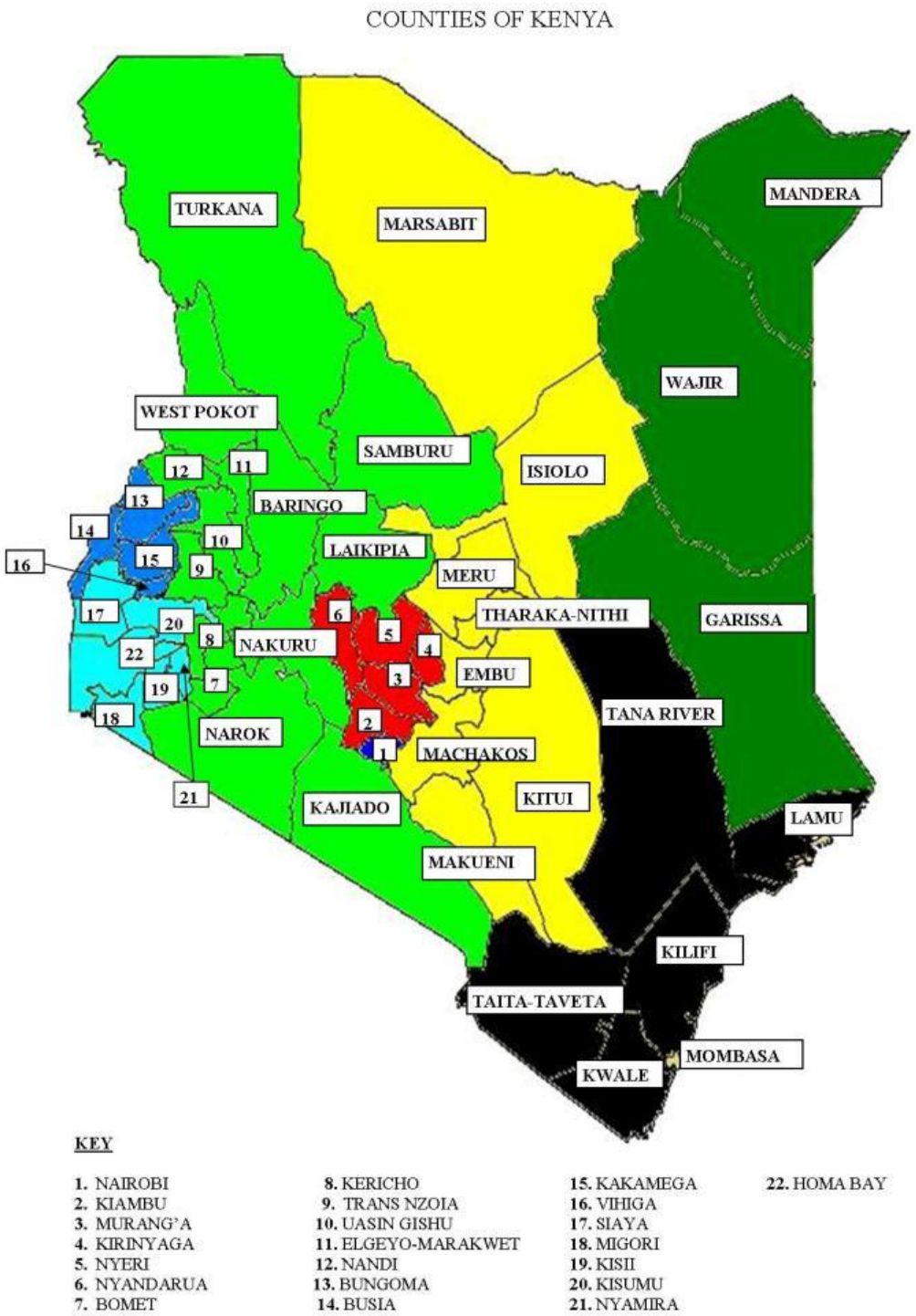

https://i2.wp.com/www.howtodiys.com/wp-content/uploads/2016/07/kenya-county-map-1.jpg?resize=696%2C990 ; however: 9 = Nandi and 12 = Trans Nzoia!

Rift Valley

Turkana County

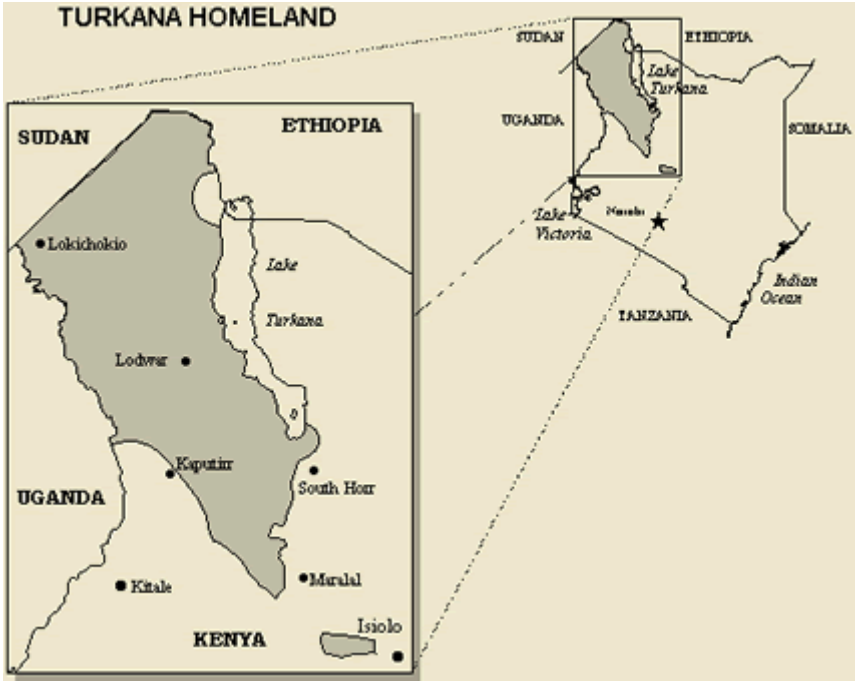

https://joshuaproject.net/assets/media/profiles/maps/m15653_ke.png

Lodwar

http://www.postmarks.co.za/images/Lodwar%201946.jpg: "LODWAR (KITALE). 15.01.1943 to 11.12.1963. North Frontier District".

http://www.postmarks.co.za/images/Lodwar%201962.jpg

Lokitaung

http://www.postmarks.co.za/images/Lokitaung.jpg: "LOKITAUNG. 21.09.1943 to 11.12.1963. North Frontier District".

Turkana/South Sudan: Ilemi Triangle (disputed area)

See: https://en.wikipedia.org/wiki/Ilemi_Triangle

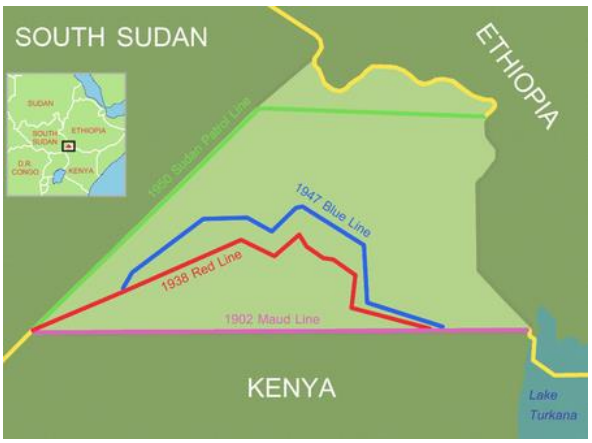

https://upload.wikimedia.org/wikipedia/commons/thumb/a/ae/Ilemi_triangle_map.PNG/450px-Ilemi_triangle_map.PNG

No postmarks found yet

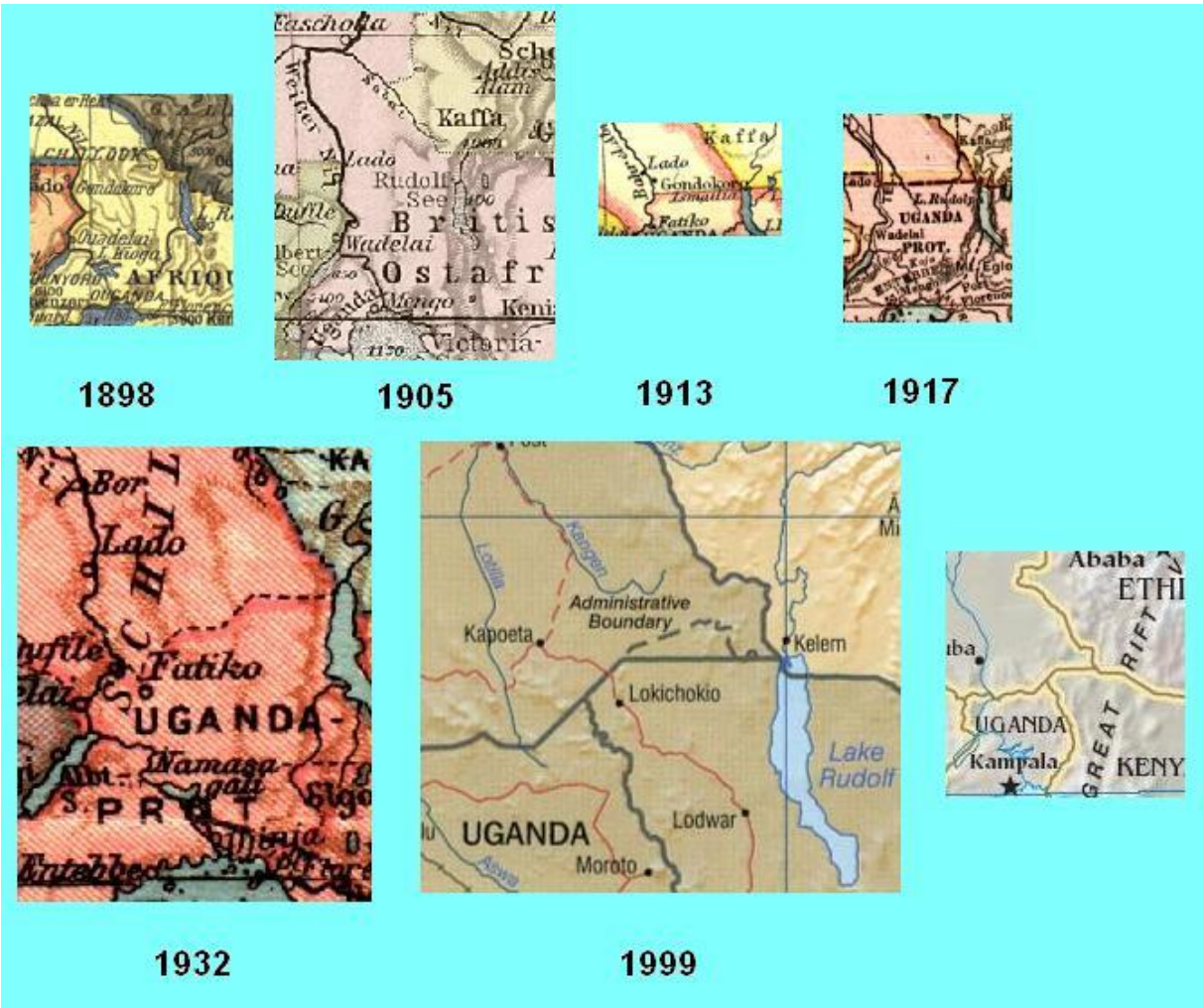

http://upload.wikimedia.org/wikipedia/commons/4/4e/Ilemi_triangle_maps.JPG

Samburu County

http://newsite.co.ke/samburu6/images/newsy/samburu-map-final.jpg

Maralal

https://www.picclickimg.com/d/l400/pict/381783131498_/KENYA-UGANDA-TANGANYIKA-POSTMARK-MARALAL-Uncommon.jpg

http://www.postmarks.co.za/images/Maralal%201963.jpg: "MARALAL. 12.03.1946 to 11.12.1963. Northern Frontier District".

Laikipia County

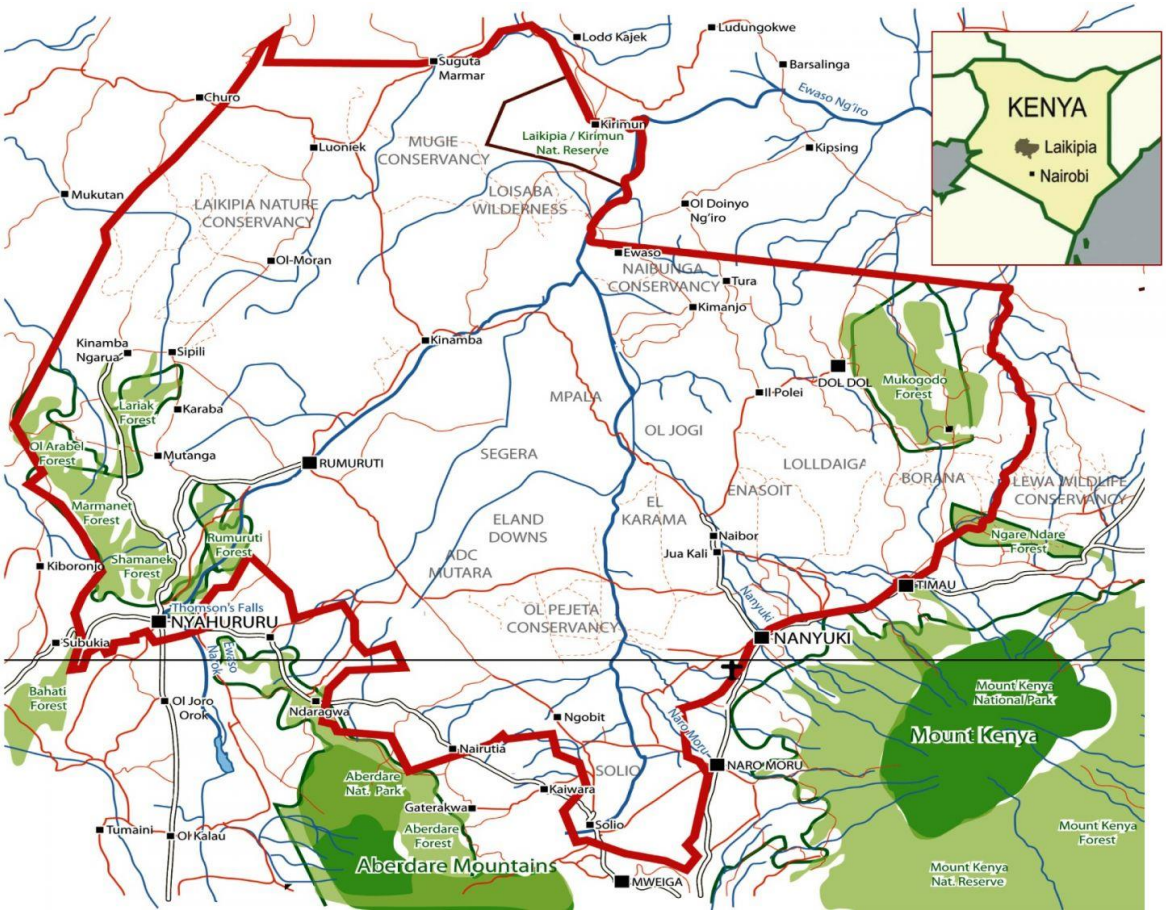

http://www.laikipia.org/wp-content/uploads/2015/03/Laikipia-map.jpg

Chania (Falls) Bridge

http://www.chrisrainey.com/images/4609.jpg

http://www.postmarks.co.za/images/Chania%20Bridge%201922.jpg: "CHANIA BRIDGE. Renamed THIKA 1926. 18.06.1911 to 01.03.1926. Station at mile 43 on branch line from Kisumu".

http://www.postmarks.co.za/images/Chania%20Bridge%201923%20cover.jpg

Nanyuki

http://www.kut-stamps.com/Postmarks/Kenya_KGV_and_KGVI/NANYUKI.jpg

http://www.kut-stamps.com/Postmarks/Kenya_QEII/NANYUKI.jpg

Naro Moru

http://www.kut-stamps.com/Postmarks/Kenya_QEII/NARO_MORU.jpg

Ngobit

http://thumbs.ebaystatic.com/images/g/1ooAAOSw2xRYgQcT/s-l225.jpg

Rumuruti

http://www.kut-stamps.com/Postmarks/Kenya_KGV_and_KGVI/RUMURUTI.jpg

http://www.kut-stamps.com/Postmarks/Kenya_QEII/RUMURUTI.jpg

Thomsons Falls/Nyahururu

http://www.kut-stamps.com/Postmarks/Kenya_QEII/THOMSONS_FALLS(2).jpg

Baringo County

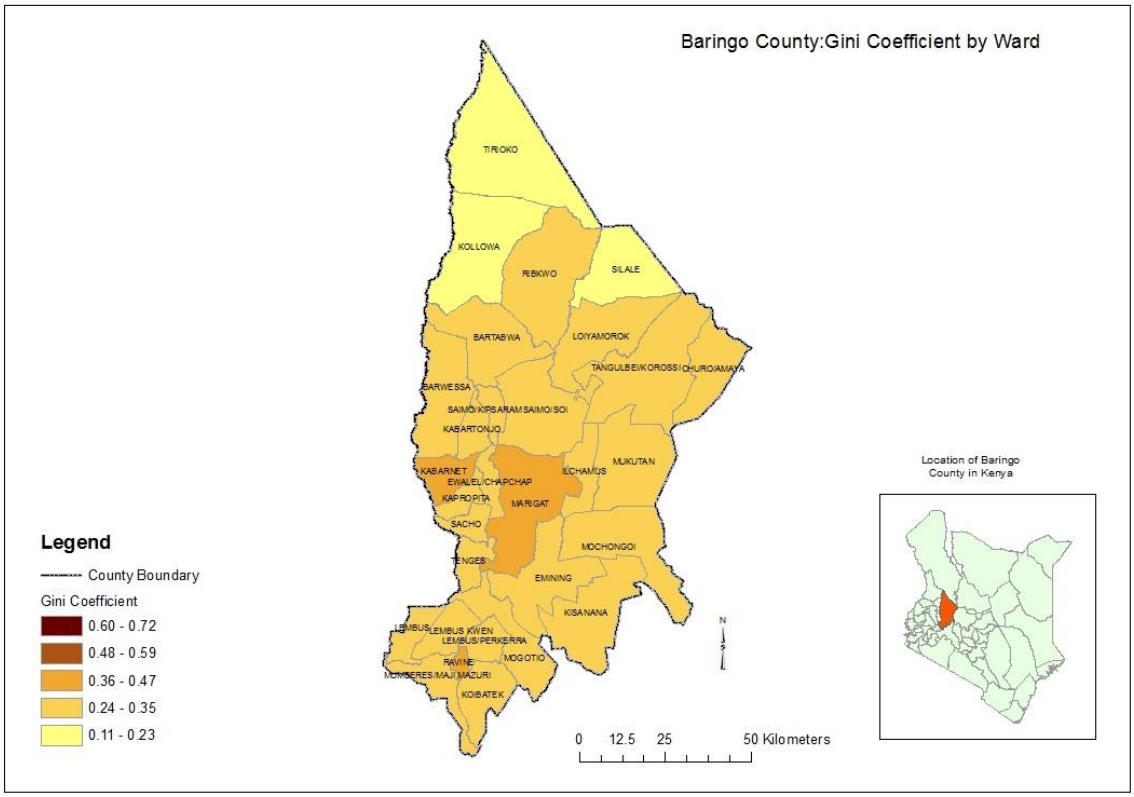

http://inequalities.sidint.net/kenya/wp-content/uploads/sites/2/2013/09/Baringo-gini-coefficient.jpg

Baringo

http://www.postmarks.co.za/images/Baringo%201906%20violet.jpg : “BARINGO. Postal Agency near Lake Baringo. Opened 1902 to 1917”.

Eldama (Eldama/Eldoma Ravine)

http://www.postmarks.co.za/images/Eldama%201907.jpg: “ELDOMA (ELDAMA RAVINE). 28.01.1899 to 11.12.1963. Originally in Uganda, transferred to Kenya 1902 “.

http://www.postmarks.co.za/images/Eldama%20Ravine%201924.jpg

http://www.postmarks.co.za/images/Eldama%20Ravine%205.jpg

http://www.kut-stamps.com/Postmarks/Kenya_QEII/ELDAMA_RAVINE.jpg

Equator

http://www.postmarks.co.za/images/Equator%201937.jpg: “EQUATOR. 13.06.1927 to 11.12.1963”.

Kabarnet

http://www.postmarks.co.za/images/Kabernet%201939.jpg: “KABERNET. 1917 to 1919. 1926 to 11.12.1963. Postal agency under Nakuru”.

Marigat

http://www.postmarks.co.za/images/Marigat%201961.jpg: “MARIGAT NAKURU. 02.01.1960 to 11.12.1963”.

West Pokot County

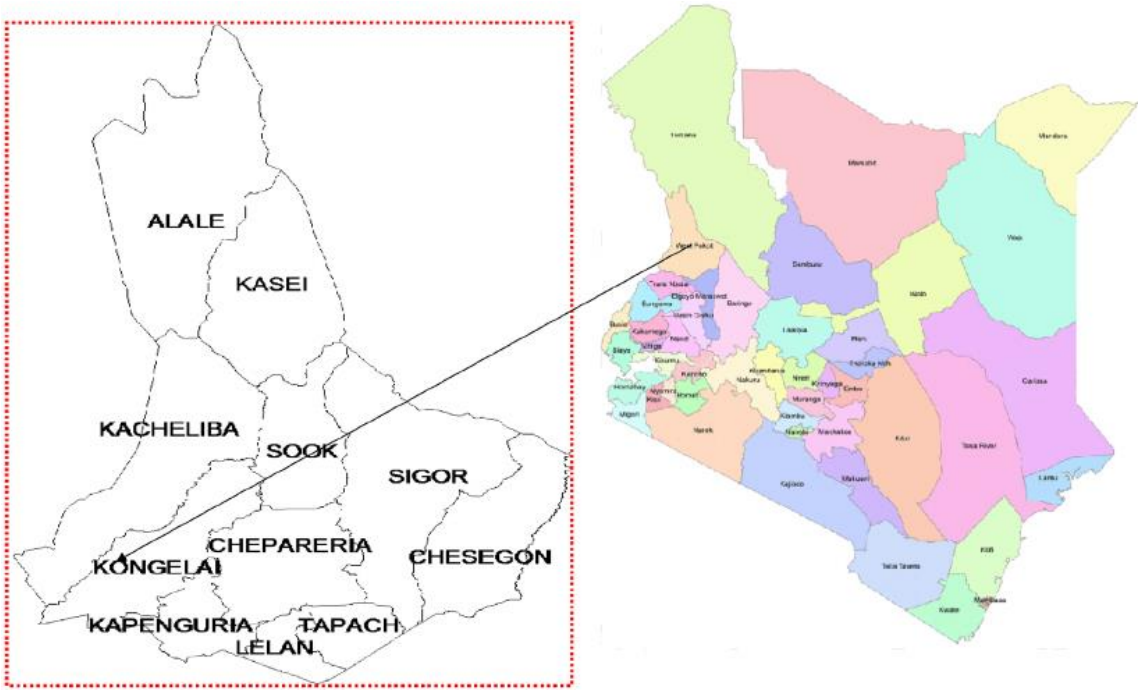

https://www.researchgate.net/profile/Wilson_Ngetich/publication/260173603/figure/fig1/AS:297266020667396@1447885150445/Figure-1-Map-of-study-area-West-Pokot-County-County-Commissioner%27s-Office-2013.png

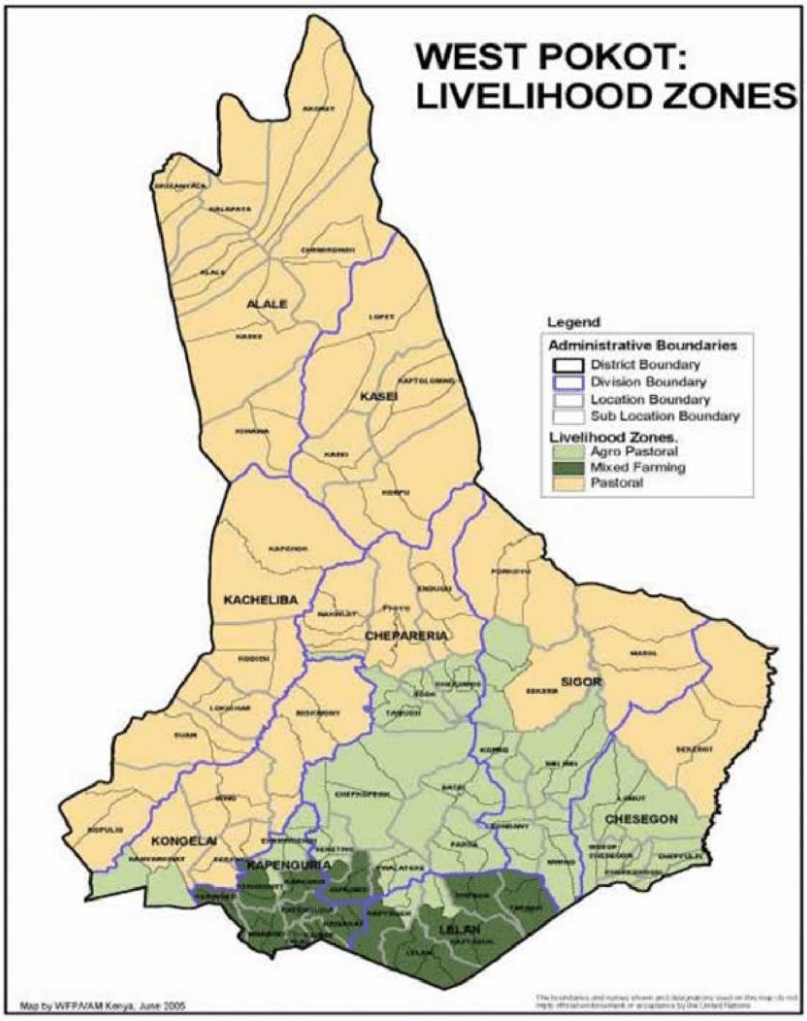

https://www.researchgate.net/profile/Pauline_Gitonga2/publication/312212106/figure/fig1/AS:449382219816960@1484152478022/Figure-1-Map-of-West-Pokot-County-Showing-the-geographical-location-of-the-livelihood.png

Kacheliba

http://www.postmarks.co.za/PH%20Kenya%20Juja%20to%20Kangema.htm : “KACHELIBA. 1917 to 30.06.1930. Not recorded”.

Kapenguria

http://www.postmarks.co.za/images/Kapenguria%201933%20DR.jpg: “KAPENGURIA. 01.07.1930 to 11.12.1963. Postal agency under Kitale”.

https://www.picclickimg.com/d/l400/pict/381783187104_/Kenya-uganda-tanganyika-Postmark-Kapenguria.jpg



http://i.ebayimg.com/images/g/67MAAOSwQaJXQzEU/s-l1600.jpg: Pokot hairdresser at work.

Trans Nzoia County

http://www.jambonewspot.com/wp-content/uploads/2013/05/TransNzoia.jpg

Bukwa

http://www.postmarks.co.za/PH%20Kenya%20Broderick%20Falls%20to%20Duke%20Street.htm : "BUKWA KITALE. 1960 to 19.12.1961. On Kitale - Mbale Road".

Cherangani

http://www.postmarks.co.za/images/Cherangani%201935.jpg: "CHERANGANI. 22.05.1925 to 15.06.1940. 13 miles east of Kitale"

Endebess

http://www.postmarks.co.za/images/Endebess%201933.jpg :" ENDEBESS 1912 to 11.12.1963. Situated 11 miles from Kitale".

http://www.kut-stamps.com/Postmarks/Kenya_QEII/ENDEBESS.jpg

Kiminini

http://www.kut-stamps.com/Menu_Images/KIMININI_Kenya.jpg

Kitale

http://www.postmarks.co.za/images/Kitale%201926.jpg: “KITALE. 21.09.1921 to 11.12.1963. 65 Km from Eldoret”.

https://www.picclickimg.com/d/l400/pict/381763818058_/Kenya-uganda-tanganyika-Postmark-Kitale-1931.jpg

Ebay. Note: inverted T in Kitale.

http://c8.alamy.com/comp/E7919T/kenya-postage-stamp-E7919T.jpg

Elgeyo Marakwet County

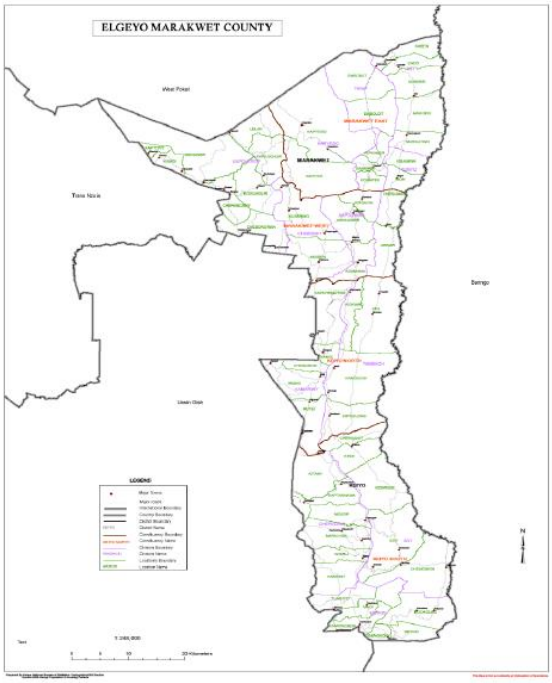

https://www.researchgate.net/profile/Gabriel_Kigen/publication/268190388/figure/fig2/AS:295291703054337@1447414436319/Figure-2-Map-of-Elgeyo-Marakwet-Country.png

Chepkorio/Eldoret

http://thumbs.ebaystatic.com/images/g/8~kAAOSwSlBYystJ/s-l225.jpg

Iten

Uasin Gishu County

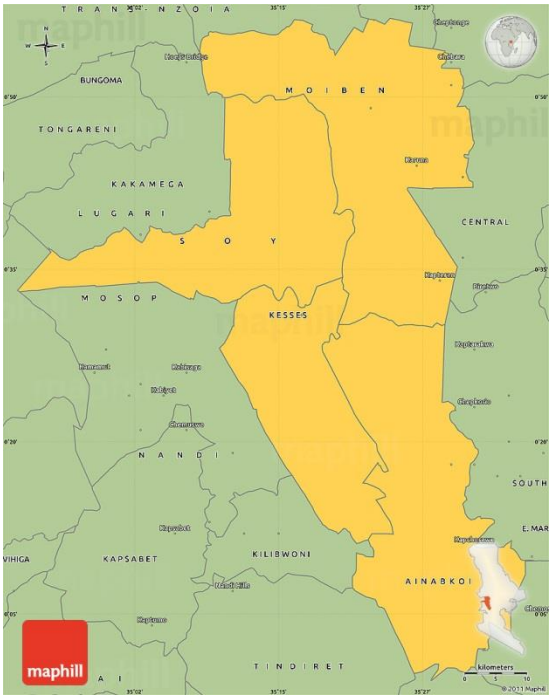

http://maps.maphill.com/kenya/rift-valley/uasin-gishu/simple-maps/savanna-style-map/savanna-style-simple-map-of-uasin-gishu.jpg

Ainapkoi

http://www.postmarks.co.za/images/Ainobkoi%202.jpg: “AINOBKOI. Agency under Eldoret. Opened 1928 to 1963”.

Akala

http://www.postmarks.co.za/images/Akala%201953.jpg: “AKALA. Agency under Eldoret. Opened 1950 to 1956. Transfered to Ndori”.

Eldoret

http://www.postmarks.co.za/images/Eldoret%204.jpg: “ELDORET (ELDORE RIVER). November 1910 to 11.12.1963. Chief town on the plateau”.

http://www.postmarks.co.za/images/Eldoret%205.jpg

http://i.ebayimg.com/00/s/NjM5WDY3NQ==/z/0qoAAOSws5pZIet9/$_12.JPG

http://i.ebayimg.com/images/g/hEMAAMXQydtTL3Si/s-l300.jpg

http://i.ebayimg.com/00/s/MTExNlgxNjAw/z/K34AAOSwKIpWC8xl/$_57.JPG

http://i.ebayimg.com/00/s/NTkyWDkzNg==/z/uZoAAOSwzgBY2kwJ/$_57.JPG

http://www.kut-stamps.com/Menu_Images/ELDORET_Kenya.jpg

http://www.postmarks.co.za/images/Eldoret%205%20cover.jpg

http://thumbs.ebaystatic.com/images/g/1u0AAOxy3yNTiRPq/s-l225.jpg

Farm 40

http://www.postmarks.co.za/PH%20Kenya%20Endebess%20to%20Garissa.htm : “FARM 40. 14.03.1913 to 05.05.1922. Name changed to Taraka”.

http://www.postmarks.co.za/PH%20Kenya%20Endebess%20to%20Garissa.htm: “FARM 45. 11.12.1911 to 14.03.1911”. [?]

Hoey’s Bridge (Moi’s Bridge)

http://www.kut-stamps.com/Postmarks/Kenya_KGV_and_KGVI/HOEYS_BRIDGE.jpg

http://www.postmarks.co.za/PH%20Kenya%20Galitu%20to%20Isiolo.htm: “HOEY'S BRIDGE. 17.09.1920 to 11.12.1963. 27 miles from Eldoret”.

http://www.postmarks.co.za/images/Hoey's%20Bridge%201955.jpg

Kaptagat

http://i.ebayimg.com/images/g/pVcAAOSwcBhWZZcW/s-l300.gif

http://www.postmarks.co.za/images/Kaptagat.jpg : “KAPTAGAT. 01.04.1953 to 11.12.1963. Postal agency under Eldoret”.

Kipkabus

http://www.kut-stamps.com/Postmarks/Kenya_QEII/KIPKABUS.jpg

Leseru

http://www.postmarks.co.za/PH%20Kenya%20Kwale%20to%20Likoni.htm : "LESERU. 01.09.1926 to 11.12.1963. Railway agency on main line".

Moiben



https://www.picclickimg.com/d/l400/pict/332119764672_/Kenya-and-Uganda-postcard-elephants-20c-KGV-postmarked-Moiben.jpg

http://www.postmarks.co.za/images/Moiben.jpg: "MOIBEN. 26.06.1930 to 11.12.1963. 30km from Eldoret".

Soy

http://www.kut-stamps.com/Postmarks/Kenya_KGV_and_KGVI/SOY.jpg

https://i.ebayimg.com/00/s/MTIwMFgxNjAw/z/WzUAAOSwSWJXQroo/$_57.JPG

Turbo

http://www.kut-stamps.com/Postmarks/Kenya_QEII/TURBO.jpg

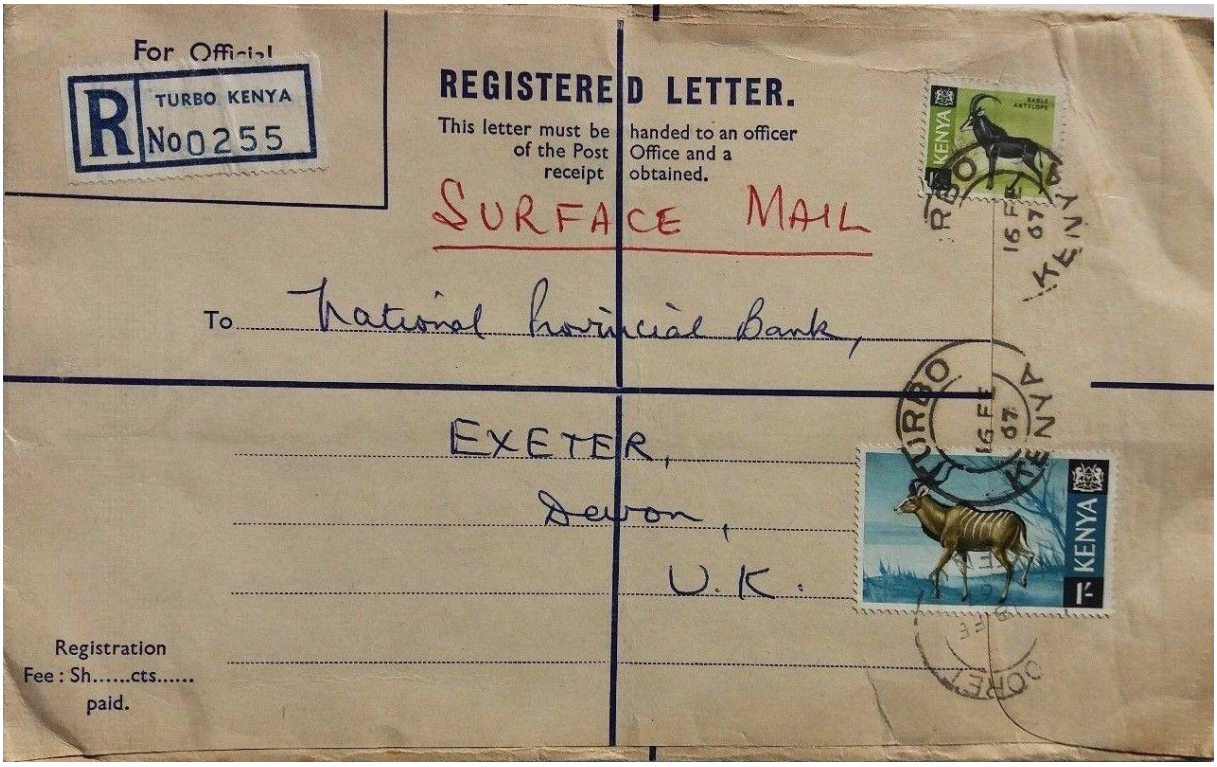

http://i.ebayimg.com/images/g/d9cAAOSwU8hY7iRq/s-l1600.jpg

Nakuru County

Eburru

http://www.postmarks.co.za/images/Eburru%201937.jpg: “EBURRU. 01.10.1904 closed by 1907; 19.06.1925 to 1951. Station on main line between Gilgil and Nakuru”.

Elburgon

http://thumbs.ebaystatic.com/images/g/FfQAAOSw6-hYm0gR/s-l225.jpg

http://www.kut-stamps.com/Postmarks/Kenya_QEII/ELBURGON.jpg

http://www.postmarks.co.za/images/Elburgon%20DR%201955.jpg: “ELBURGON. 01.10.1904 to 11.12.1963. Situated on the Nakuru-Kisumu line 27 miles from Nakuru”.

Elmenteita

http://www.kut-stamps.com/Postmarks/Kenya_KGV_and_KGVI/ELMENTEITA.jpg

http://www.postmarks.co.za/images/Elmentia%20DR%20Kenya.jpg: "ELMENTEITA. 01.10.1904 to 11.12.1963. Small town near Gilgil"

Gilgil

http://www.kut-stamps.com/Postmarks/Kenya_KGV_and_KGVI/GIL_GIL.jpg

http://www.postmarks.co.za/PH%20Kenya%20Galitu%20to%20Isiolo.htm ; 'GILGIL. 01.10.1904 to 11.12.1963. on mile 409. Postal agency until 1920'

http://www.postmarks.co.za/images/Gil%20Gil%201935.jpg

http://www.postmarks.co.za/images/Gilgil%201951.jpg

http://www.postmarks.co.za/images/Gilgil%2010.jpg

Gilgil Station

http://www.postmarks.co.za/PH%20Kenya%20Galitu%20to%20Isiolo.htm: “GILGIL STATION. 1922. Not recorded”.

Kampi ya Moto

http://www.postmarks.co.za/images/Kampi%20Ya%20Motto%201945.jpg: “KAMPI-YA-MOTO. 01.11.1926 to 11.12.1963”.

Longonot

http://www.postmarks.co.za/images/Longonot%201955.jpg : "LONGONOT. 01.08.1919 to 11.12.1963. Railway agency on main line".

Molo

http://www.postmarks.co.za/images/Molo%201C%201914.jpg: "01.10.1904 closed by 1907. 29.09.1908 to 11.12.1963. On Kisumu branch railway line".

http://www.postmarks.co.za/images/Molo%201937.jpg

http://i.ebayimg.com/images/g/zGsAAOSwAKxWZvP-/s-l300.gif

http://www.postmarks.co.za/images/Molo%201939%20Cover.jpg

Naivasha



http://gb-precancels.org/Telegraphs/World/images/UR-GA-Sale-103-Lot6291.jpg

http://www.postmarks.co.za/images/Naivasha.jpg: “NAIVASHA. 12.09.1900 to 11.12.1963 . Transfered to Kenya from Uganda 1902”.

http://www.postmarks.co.za/images/Naivasha%20EAP%201916.jpg

http://www.kut-stamps.com/Postmarks/Kenya_KGV_and_KGVI/NAIVASHA.jpg

http://thumbs.ebaystatic.com/images/g/nhoAAMXQ3kNTgd6E/s-l225.jpg

http://www.kut-stamps.com/Postmarks/Kenya_QEII/NAIVASHA(2).jpg

http://thumbs.ebaystatic.com/images/g/sN4AAOSwQjZXP5et/s-l225.jpg

Lake Solai

http://www.postmarks.co.za/images/Lake%20Solai%20195...jpg: “LAKE SOLAI. 01.09.1926 to 20.01.1932; 01.03.1944 to 11.12.1963. Terminus of branch line from Rongai”.

Mau Narok

http://www.postmarks.co.za/images/Mau%20Narok%201959.jpg: “MAU NAROK (NAKURU). 01.05.1955 to 11.12.1963. Near Nakuru”.

Menengai

http://www.postmarks.co.za/images/Menengai%201952.jpg: “MENENGAI. 01.05.1926 to 15.03.1957; 07.01.1961 to 11.12.1963. On main railway line”.

Milton’s Siding

http://www.postmarks.co.za/PH%20Kenya%20Migori%20to%20Molo.htm: “MILTONS SIDING (NAKURU). 01.11.1931 to 11.12.1963. On Solia branch line”.

Nakuru Town

http://gb-precancels.org/Telegraphs/World/images/Uganda-wiki-1.jpg

http://www.postmarks.co.za/images/Nakuru%202%20cover%20-2.jpg: “NAKURU. 27.07.1901 to 11.12.1963. Transfered to Kenya from Uganda 1902”.

https://encrypted-tbn0.gstatic.com/images?q=tbn:ANd9GcTgPTTh9Ggj5x60aavr0eJEDxBmZ7bSl0NGKE2msl7x6hAFNpnFCA

http://thumbs.ebaystatic.com/images/g/h1cAAOSwAL9UcgF6/s-l225.jpg

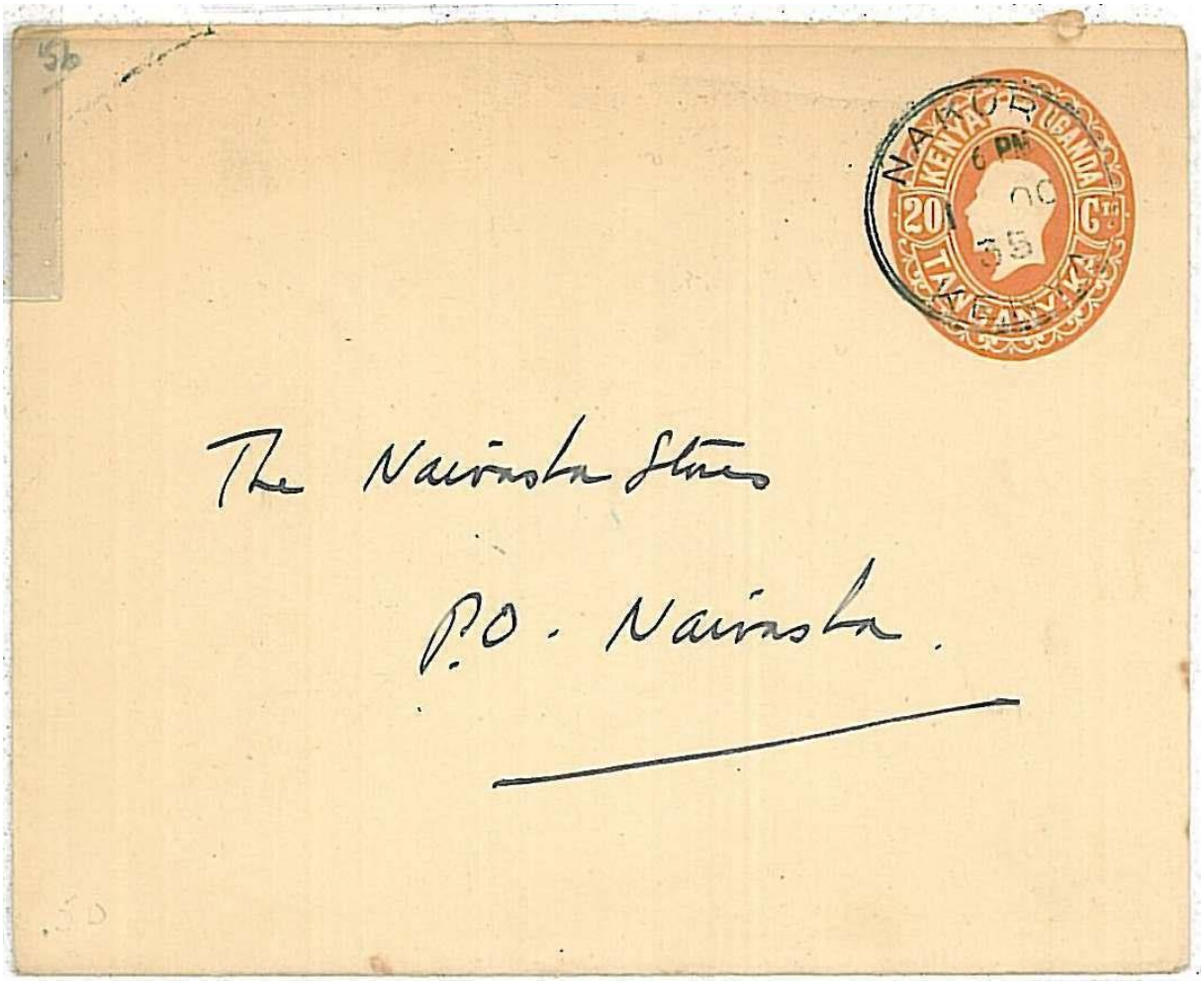

http://i.ebayimg.com/00/s/ODc4WDEwNzc=/z/vv0AAOxyOJxSMHGG/$T2eC16F,!zcFIdR,s7ufBSMHGFTw+g~~60_57.JPG

http://i.ebayimg.com/images/g/UTUAAOSwd2xXP5gL/s-l300.jpg

http://www.postmarks.co.za/images/Nakuru%2010%20cover.jpg

http://thumbs.ebaystatic.com/images/g/gGsAAOSwc1FXYZ27/s-l225.jpg

https://i1.imged.com/kenyaugandatanganyika-postmark-nakuru-c-unlisted.jpg



http://i.ebayimg.com/images/g/yVsAAOSwkShY-2Uz/s-l1600.jpg

http://thumbs.ebaystatic.com/images/g/PZEAAOSwlfxXGiAK/s-l225.jpg

Nakuru Rongeni

www.postmarks.co.za

Nakuru Dundori

http://www.postmarks.co.za/images/Dundori%201961.jpg: “DUNDORI NAKURU. 01.08.1959 to 11.12.1963. Postal Agency under Nakuru”.

Njoro

http://thumbs.ebaystatic.com/images/g/460AAOSwAKxWXGlo/s-l225.jpg

http://thumbs.ebaystatic.com/images/g/XIIAAOSwvihY~5ia/s-l225.jpg

http://www.corbitts.com/auctions/stamps/142/images/0820.jpg

http://i.ebayimg.com/00/s/MTMwN1gxNjAw/z/22wAAOSwWWxY-giJ/$_57.JPG

Rongai

http://www.kut-stamps.com/Postmarks/Kenya_KGV_and_KGVI/RONGAI.jpg

http://www.kut-stamps.com/Postmarks/Kenya_QEII/RONGAI.jpg

http://thumbs.ebaystatic.com/images/g/zzAAAOSwdGFYyso0/s-l225.jpg

Subukia

http://www.kut-stamps.com/Postmarks/Kenya_QEII/SUBUKIA.jpg

Turi

http://thumbs.ebaystatic.com/images/g/RE4AAOSwUKxYk0of/s-l225.jpg

Nandi County

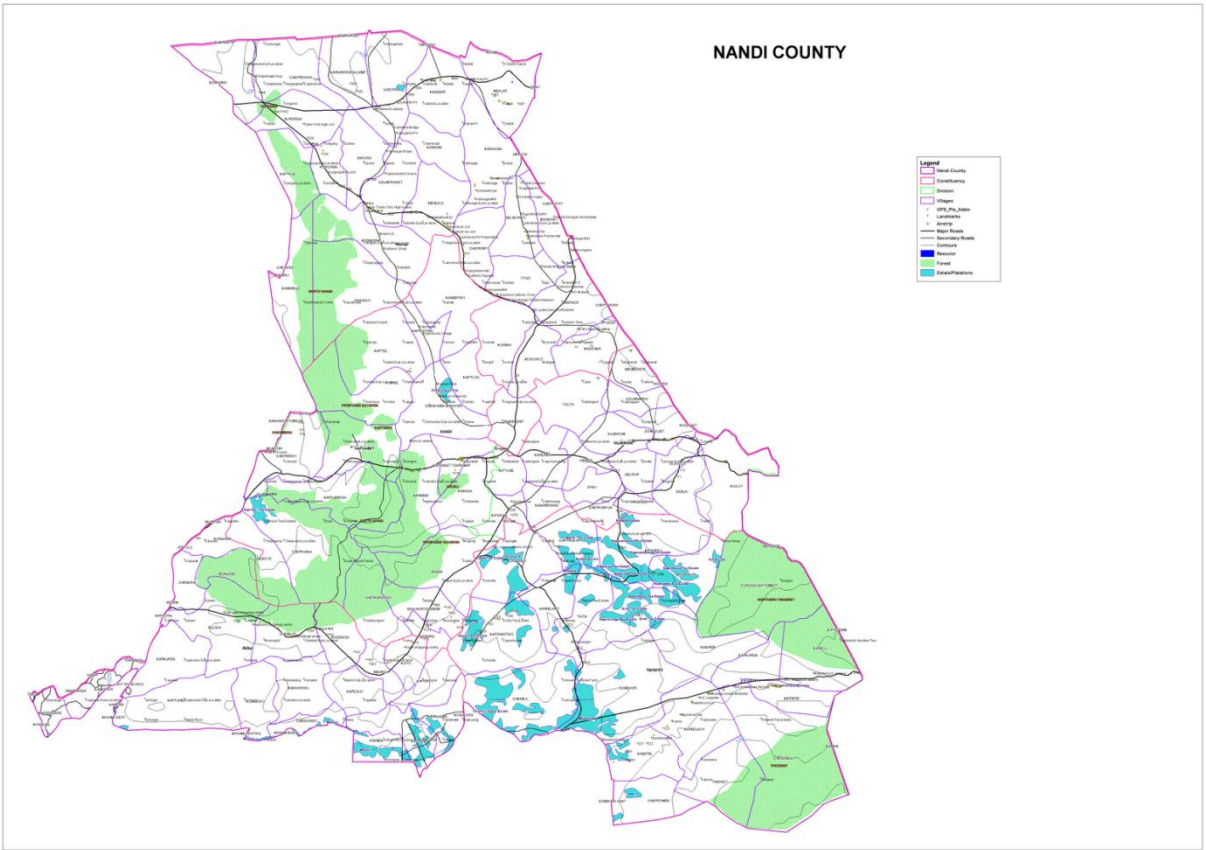

http://4.bp.blogspot.com/-_ydNWWvekcY/TdDs3rQMcOI/AAAAAAAAADQ/ypku4xnpbP8/s1600/Nandi_County_A0.png

Kaimosi

http://www.postmarks.co.za/images/Kaimosi%201929.jpg: “KAIMOSI. 30.02.1924 to 01.10.1941. 1948 to 11.12.1963. Postal agency under Kapsabet”.

http://www.postmarks.co.za/images/Kaimosi%201951.jpg

Kapsabet

http://www.postmarks.co.za/images/Kapsabet%201944.jpg : "KAPSABET1922 to 11.12.1963. HQ of Nandi District".

Murkusi

http://www.postmarks.co.za/PH%20Kenya%20Moyale%20to%20Mwatate.htm: "MURKUSI. 01.08.1927 to 1931. Railway agency. Not Recorded".

Nandi Hills

http://www.kut-stamps.com/Postmarks/Kenya_QEII/NANDI_HILLS.jpg

Bomet County

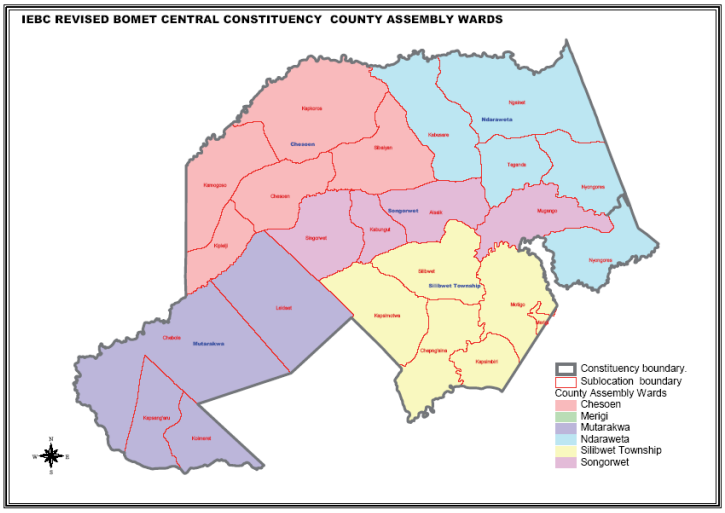

https://softkenya.com/kenya/wp-content/uploads/2017/04/Bomet-Central-Contituency-Map.png

Bomet

http://www.postmarks.co.za/images/Bomet%201959.jpg: “BOMET. Postal Agency under Sotik. Opened 1954 to 1963”.

Bondeni

http://www.postmarks.co.za/images/Bondeni%20Nakuru%201961.jpg: “BONDENI, Postal Agency under Sotik. Opened 1961 to 1963”.

Kericho County

http://www.kenyacountyguide.com/wp-content/uploads/2016/11/Kericho-County-Map.jpg

Kedowa

http://www.postmarks.co.za/images/Kedowa%204.jpg: “KEDOWA. 1922 to 11.12.1963. Station on the Kisumu branch line”.

Kericho

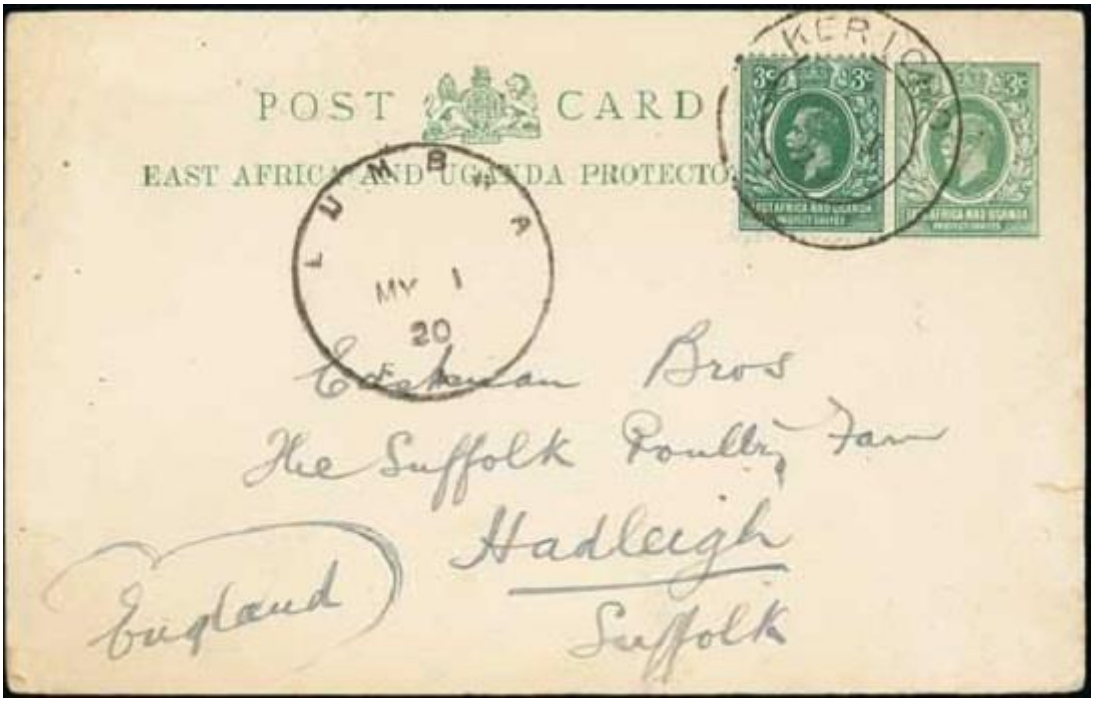

http://www.postmarks.co.za/images/Kericho%201920%20cover.jpg: “KERICHO. 1.10.1904 to 11.12.1963. District HQ. PO from 01.12.1929”.

http://www.postmarks.co.za/images/Kericho%201.jpghttp://www.postmarks.co.za/images/Kericho%201922.jpg

http://www.postmarks.co.za/images/Kericho%205%20cover.jpg

http://www.kut-stamps.com/Postmarks/Kenya_QEII/KERICHO.jpg

Litein

http://www.postmarks.co.za/images/Litein%201950.jpg: “LITEIN. 01.10.1925 to 31.08.1926; 1948 to 11.12.1963. 30 km from Kericho”.

Londiani

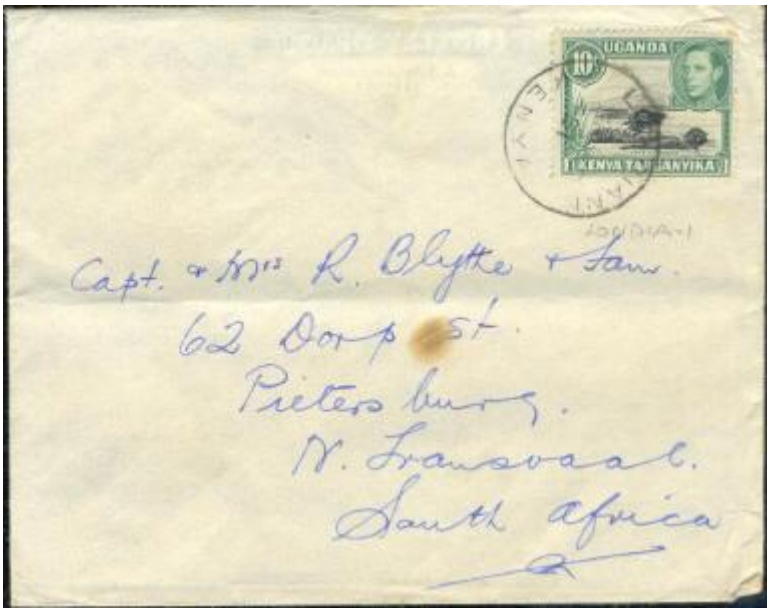

http://www.postmarks.co.za/images/Londiani%204%20cover.jpg: “LONDIANI. 01.10.1904 to 11.12.1963. 75 Km from Nakuru”.

http://www.postmarks.co.za/images/Londiani%20196...jpg

Lumbwa = Kipkelion

http://www.postmarks.co.za/images/Lumbwa%201941.jpg: “LUMBWA. 01.10.1904 to 11.12.1963. on Kisumu bramch line”.

http://www.postmarks.co.za/images/Lumbwa%201959.jpg

Mau Summit

http://www.postmarks.co.za/images/Mau%20Summit%201946.jpg: “MAU SUMMIT. 01.06.1919 to 11.12.1963”.

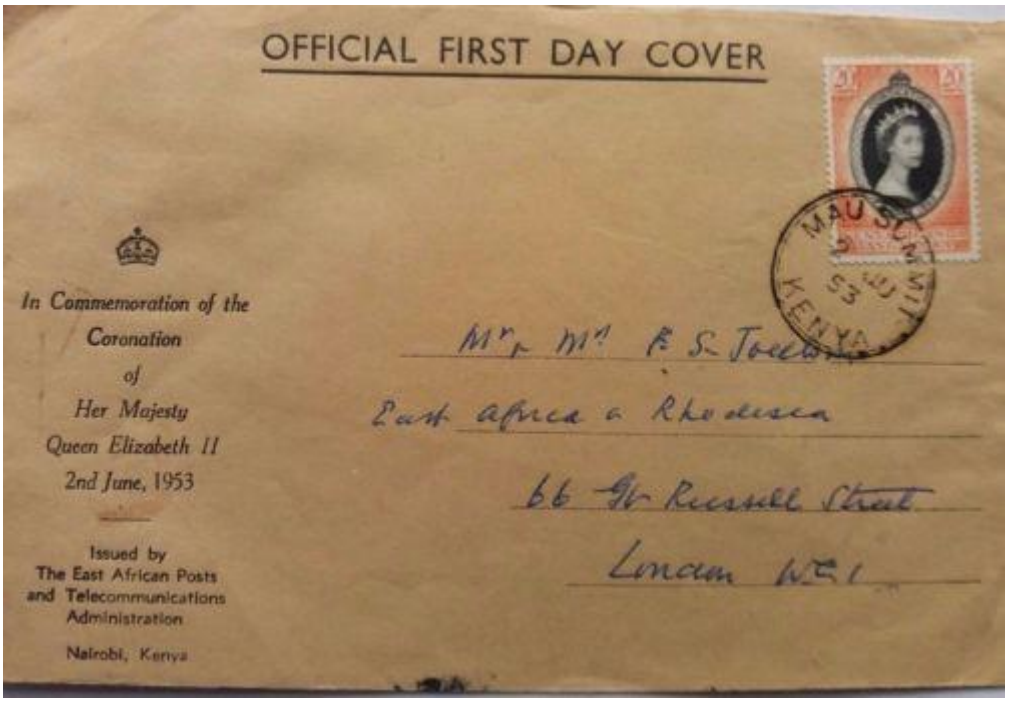

http://i.ebayimg.com/images/g/f6IAAOSwIQdZFDBY/s-l500.jpg

Narok County

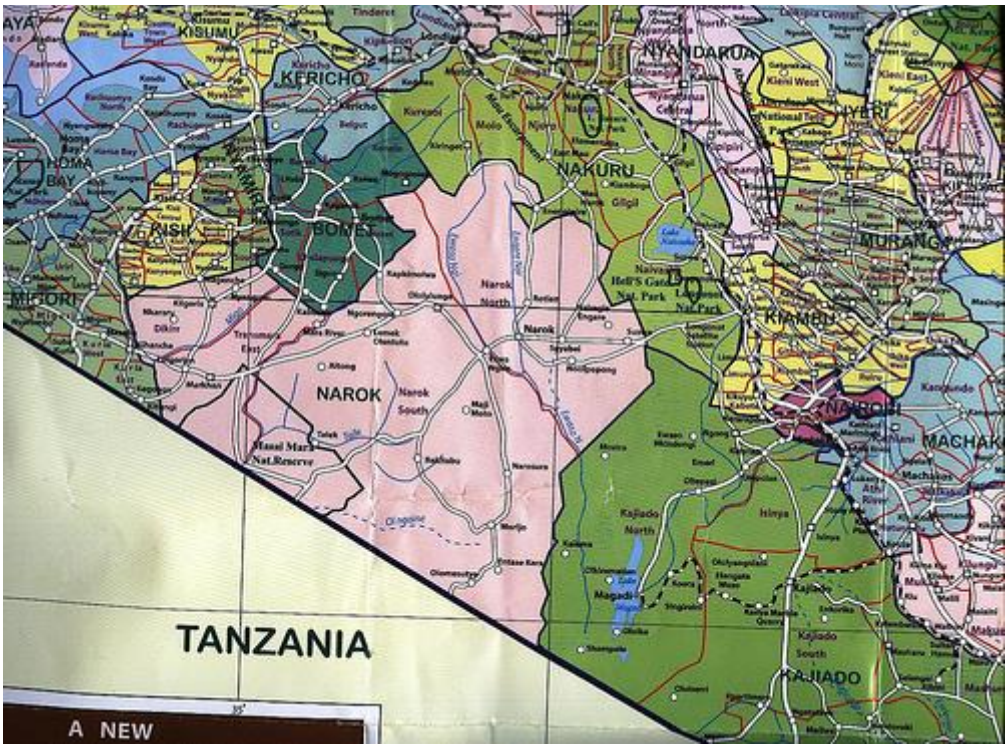

https://kenyapoa.files.wordpress.com/2015/03/narok2.jpg

Lolgorien

http://www.postmarks.co.za/PH%20Kenya%20Limuru%20to%20Lumbwa.htm: “LOLGORIEN. 17.03.1933 to 11.09.1943. 55 Km from Mara Bridge”.

Mara

http://www.postmarks.co.za/PH%20Kenya%20Malindi%20to%20Marsabit.htm : “MARA. 1917 to 1923. Naroc District. Not recorded”.

Kajiado County

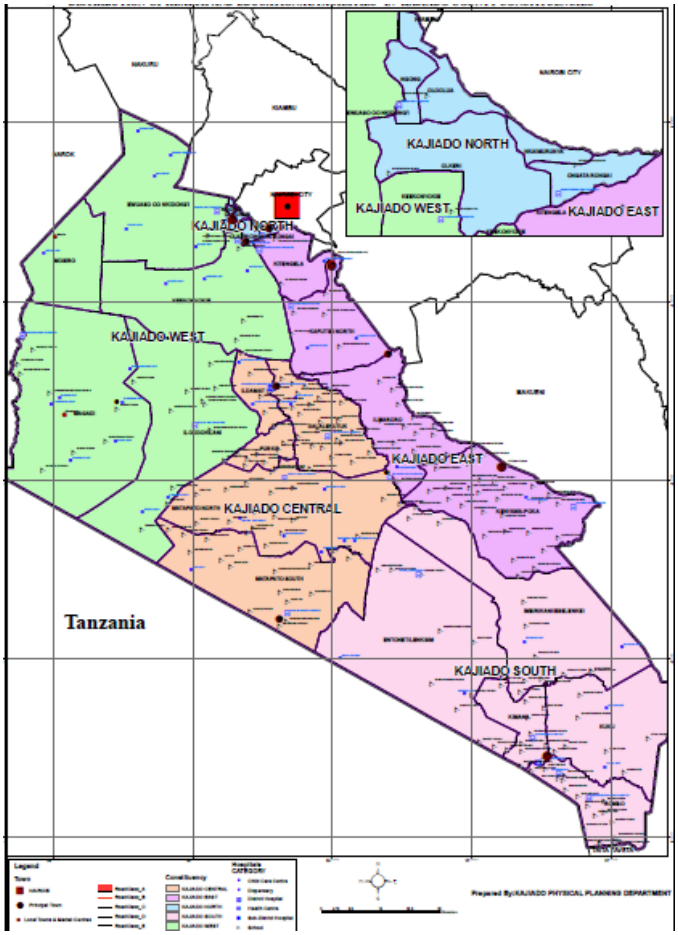

http://www.kajiado.go.ke/wp-content/uploads/2014/09/kajiado-map.png

Kajiado

http://www.postmarks.co.za/images/Kaijado%201919.jpg : “KAJIADO. 01.06.1919 to 11.12.1963. 26 miles from Konza”.

http://www.postmarks.co.za/images/Kajiado%203.jpg

Ebay, no other information (2x)

Konza

http://www.postmarks.co.za/images/Konza%201956.jpg: “KONZA. 01.02.1929 to 11.12.1963. Railway agency on main line. Renamed from Magadi Junction”.

Lake Magadi

http://www.postmarks.co.za/PH%20Kenya%20Kwale%20to%20Likoni.htm: “LAKE MAGADI. 01.01.1923 to 11.01.1929. Terminal of branch line to Magadi Soda Lake. Renamed Magadi”.

Loitokitok

http://www.postmarks.co.za/images/Loitokitok%201.jpg: “LOITOKITOK (NAIROBI). 02.08.1960 to 11.12.1963”

http://www.postmarks.co.za/images/Loitokitok%201963.jpg

Magadi

http://www.kut-stamps.com/Postmarks/Kenya_KGV_and_KGVI/MAGADI.jpg

http://thumbs.ebaystatic.com/images/g/BGEAAMXQ3kNTgeRv/s-l225.jpg

http://www.postmarks.co.za/images/Magadi%204.gif: “MAGADI. 04.03.1930 to 11.12.1963. Terminus of Magadi Soda Lake branch line. Renamed from Lake Magadi”.

http://www.kut-stamps.com/Postmarks/Kenya_QEII/MAGADI.jpg

Magadi Junction

http://www.postmarks.co.za/PH%20Kenya%20Macalder%20to%20Makuyu.htm : “MAGADI JUNCTION. 02.12.1912 to 1922. Renamed Konza”.

Nyanza

Siaya County

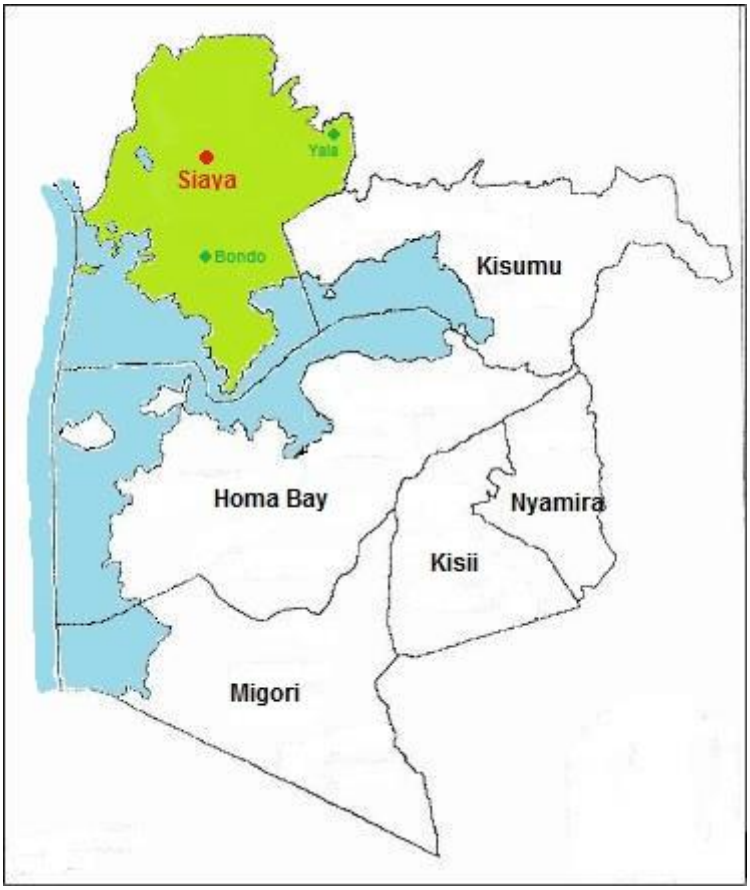

https://upload.wikimedia.org/wikipedia/commons/d/de/Nyanza_Counties_-_Siaya.jpg

Asembo Bay

http://www.postmarks.co.za/images/Asembo%20Bay%201947.jpg: “ASEMBO BAY (ASEMBA BAY). On Lake Victoria, 30 miles from Kisumu. Opened 1935 to 1957”.

Bondo

http://www.postmarks.co.za/images/Bondo%201963.jpg

Khwisero Yala

http://www.postmarks.co.za/images/Khwisero%20Yalla%201957.jpg: “10.12.1956 to 11.12.1963. Postal agency under Yala”.

Ukwala

http://i.ebayimg.com/00/s/OTcxWDE2MDA=/z/fBUAAOSwXYtYuG9w/$_57.JPG

Kisii County

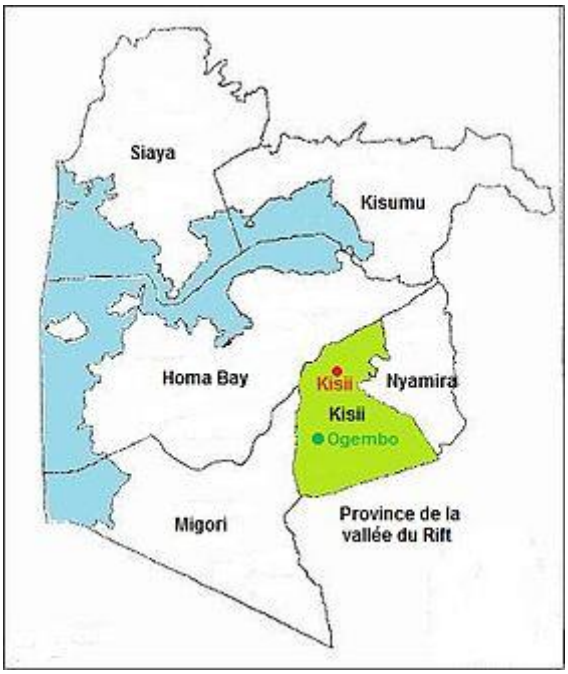

https://upload.wikimedia.org/wikipedia/commons/thumb/9/93/Nyanza_Counties_-_Kisii.jpg/280px-Nyanza_Counties_-_Kisii.jpg

Kamagambo

http://www.postmarks.co.za/images/Kamango%20Kissi%201955.jpg: “KAMAGAMBO (KISII). 24.04.1952 to 05.12.1960. Postal agent under Kisii”.

Keroka

http://www.postmarks.co.za/PH%20Kenya%20Keroka%20to%20Kijabe.htm :” KEROKA KISII. 18.04.1963 to 11.12.1963. Postal agency under Kisii”.

Kisii Town

http://i.ebayimg.com/images/g/z-kAAOSwJcZWcsI2/s-l300.gif

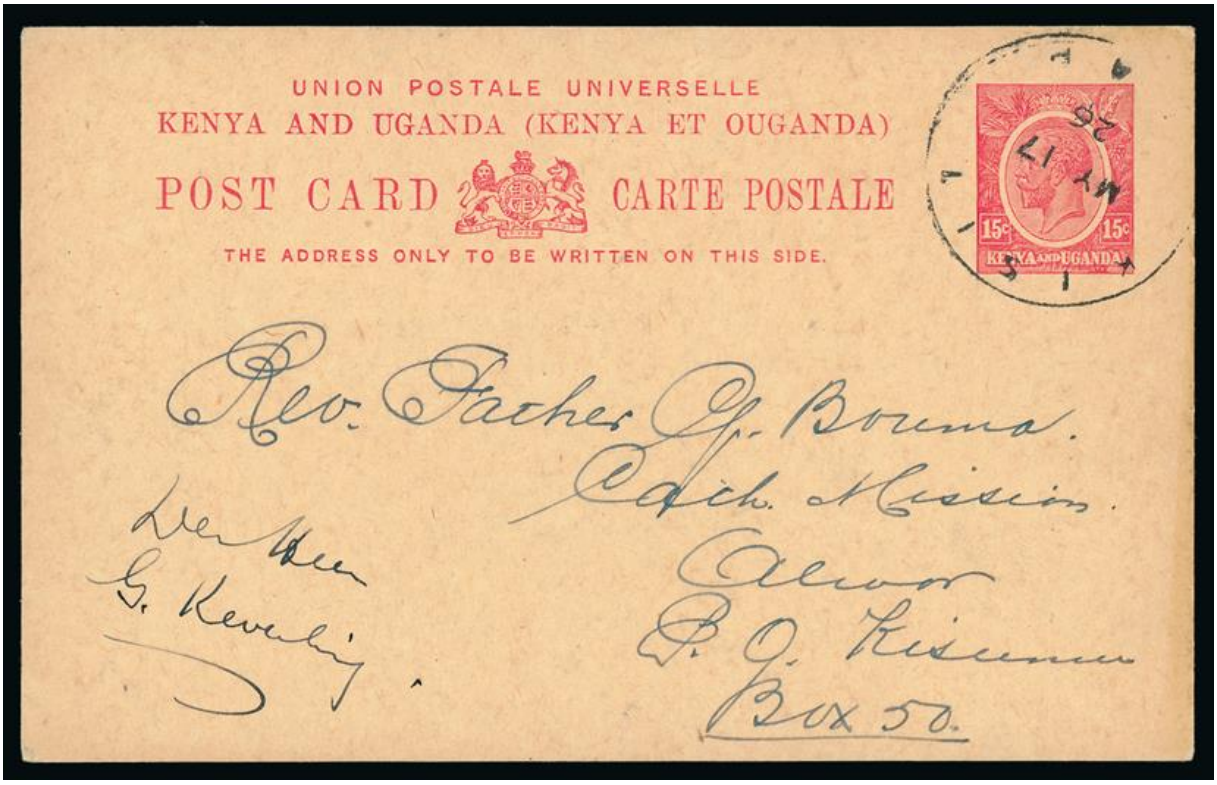

http://www.grosvenorauctions.com/dyn_pages/stamp_images/115/5633.jpg

http://www.kut-stamps.com/Postmarks/Kenya_QEII/KISII.jpg

Mirogi

http://www.postmarks.co.za/PH%20Kenya%20Migori%20to%20Molo.htm: “MIROGI (KISII). 12.05.1950 to 08.04.1954; 07.09.1954 to 11.12.1963; PA under Kisii”.

Rongo Market Kisii

http://thumbs3.picclick.com/d/l400/pict/381844655766_/Kenya-uganda-tanganyika-Postmark-Rongo-Market-Kisii.jpg

Kisumu County

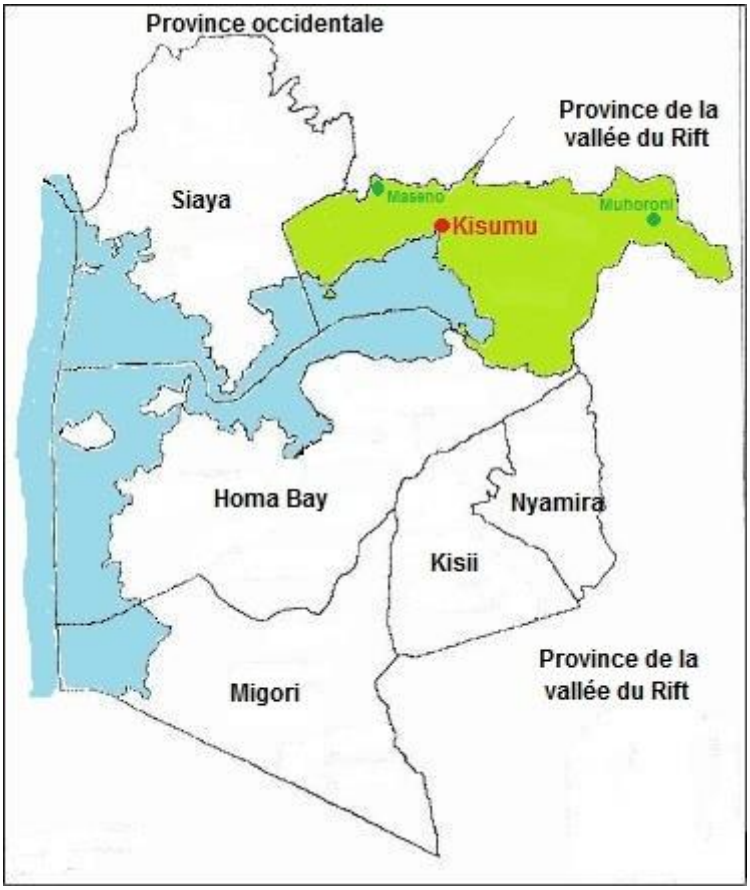

http://upload.wikimedia.org/wikipedia/commons/f/f2/Nyanza_Counties_-_Kisumu.jpg

Ahero

http://www.postmarks.co.za/images/Ahero%201.jpg : “AHERO. Small settlement 14 miles from Kisumu. Opened 1950 to 1963”.

http://www.postmarks.co.za/images/Ahero%201959.jpg

Chemilil

http://thumbs.ebaystatic.com/images/g/-vsAAOSwxN5WZZQJ/s-l225.jpg

http://www.postmarks.co.za/images/Chemelil.jpg: “CHEMELIL. 01.10.1928 to 11.12.1963. Station at mile 109 on the Nakuru-Kisumu line”.

Fort Ternan

http://www.postmarks.co.za/PH%20Kenya%20Endebess%20to%20Garissa.htm : “FORT TERNAN. 27.02.1901 to 31.08.1901; 01.10.1904 to 11.12.1963”.

http://www.kut-stamps.com/Postmarks/Kenya_QEII/FORT_TERNAN.jpg

Kibigori

http://www.postmarks.co.za/images/Kibigori%201954.jpg : “KIBIGORI. 01.10.1904 to 11.12.1963 . Station on Kisumu branch line”.

http://www.postmarks.co.za/images/Kibigori.jpg

Kibos

http://www.postmarks.co.za/images/Kibos%201932.jpg: “KIBOS. 01.10.1904 to 11.12.1963. Station on the Kisumu branch line”.

Kisumu



http://gb-precancels.org/Telegraphs/World/images/UR-5.jpg: Port Florence (later renamed Kisumu)

http://www.postmarks.co.za/images/Kisumu%201902.jpg: "KISUMU. 08.03.1901 to 31.03.1902. Renamed from Port Ugowe. Transfered to Kenya on 01.04.1902".

http://thumbs.ebaystatic.com/images/g/0jwAAOSw3YNXZEFo/s-l225.jpg

http://www.oldeastafricapostcards.com/wp-content/uploads/2014/02/UG01B2v.jpg

http://www.oldeastafricapostcards.com/wp-content/gallery/kisumu-market/na27a1.jpg (with Mombasa postmark)

http://img.collectorcircuit.com/gart33/s465109.jpg

http://www.rhodesia.co.za/Images/large/AA3419.jpg

http://i.ebayimg.com/images/g/5aYAAOSww3tY8MS0/s-l1600.jpg

Koru

http://www.postmarks.co.za/images/Koru%2039.jpg: “KORU. 18.03.1914 to 15.03.1915; 1917 to 11.12.1963. Railway agency on Kisumu branch line”.

http://www.postmarks.co.za/images/Koru%201957.jpg

Macalder Mines

http://www.postmarks.co.za/images/Macalder%20Mines%201959%202.jpg: "MACELDER MINES. 22.07.1957 to 11.12.1963. Postal agency under Kisumu".

Maseno

http://www.postmarks.co.za/images/Maseno%202%20cover.jpg: "MASENO. 18.07.1947 to 11.12.1963. On Butere branch line".

Maseno: Bunyore

http://www.postmarks.co.za/PH%20Kenya%20Broderick%20Falls%20to%20Duke%20Street.htm : "BUNYORE MASENO. 01.08.1962 to 11.12.1963. Postal Agency under Maseno".

Miwani

http://www.kut-stamps.com/Postmarks/Kenya_KGV_and_KGVI/MIWANI.jpg

http://www.postmarks.co.za/images/Miwani%202.jpg: "MIWANI. 01.03.1922 to 11.12.1963. On Kisumu branch railway line".

Muhoroni

http://www.postmarks.co.za/images/Muhoroni%202.jpg: "MUHORONI. January 1903 to 11.12.1963. On Kisumu branch line".

http://www.postmarks.co.za/images/Muhoroni%201922.jpg

http://www.kut-stamps.com/Postmarks/Kenya_KGV_and_KGVI/MUHORONI.jpg



http://www.postmarks.co.za/images/Muhoroni%201938%20card.jpg

Songhor

http://www.michael-hamilton.com/images/KEN58356.jpg

http://thumbs1.picclick.com/d/l400/pict/381783133328_/KENYA-UGANDA-TANGANYIKA-POSTMARK-SONGHOR-Skeleton.jpg

Nyamira County

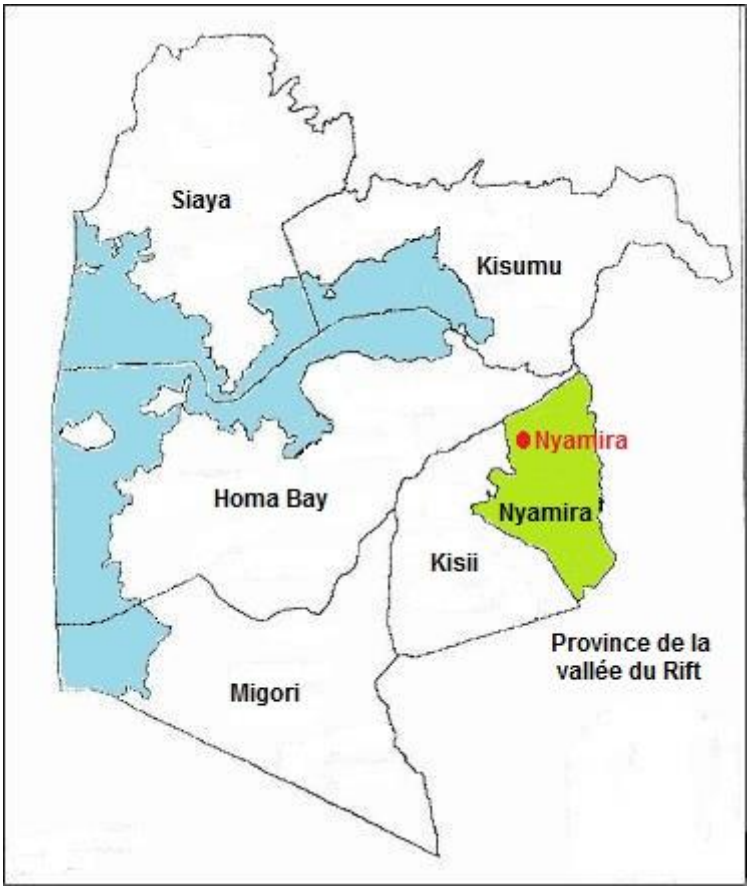

https://upload.wikimedia.org/wikipedia/commons/2/22/Nyanza_Counties_-_Nyamira.jpg

Kenani

http://www.postmarks.co.za/PH%20Kenya%20Kangundo%20to%20Kericho.htm : "KENANI. 01.10.1904 to 01.07.1935. Railway station on main line".

Homa Bay County

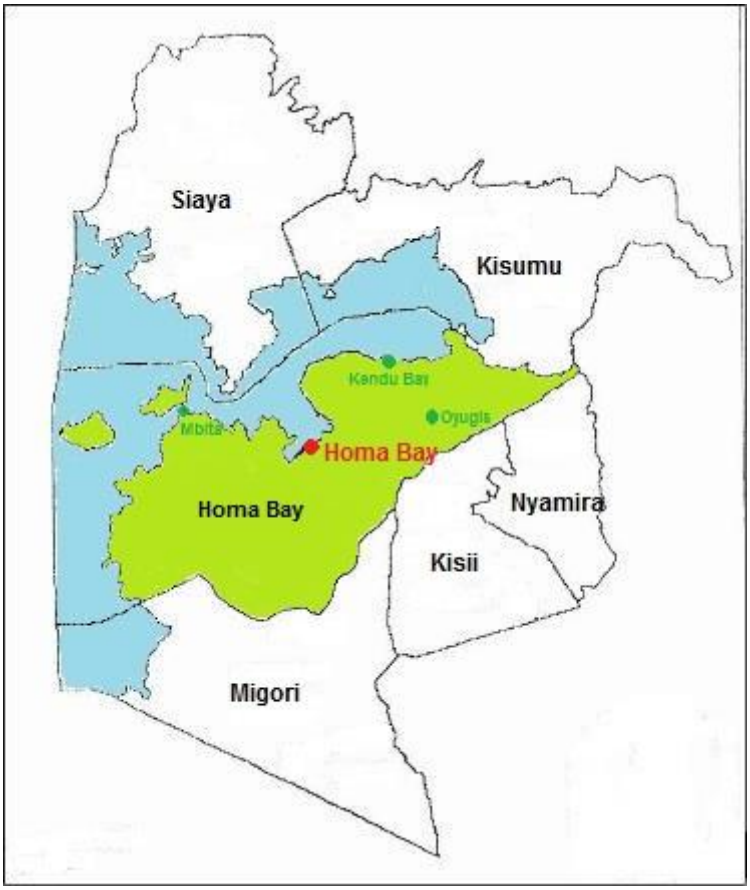

https://upload.wikimedia.org/wikipedia/commons/2/25/Nyanza_Counties_-_Homa_Bay.jpg

Homa Bay

http://www.postmarks.co.za/images/Homa%20Bay%201959.jpg: “HOMA BAY (KISUMU). 1910 to 1912. 15.01.1955 to 11.12.1963. Port on Lake Victoria”.

Kendu Bay

http://www.postmarks.co.za/images/Kendu%20Bay%201952.jpg: “KENDU BAY. 29.03.1949 to 11.12.1963. Port on Lake Victoria”.

Migori County

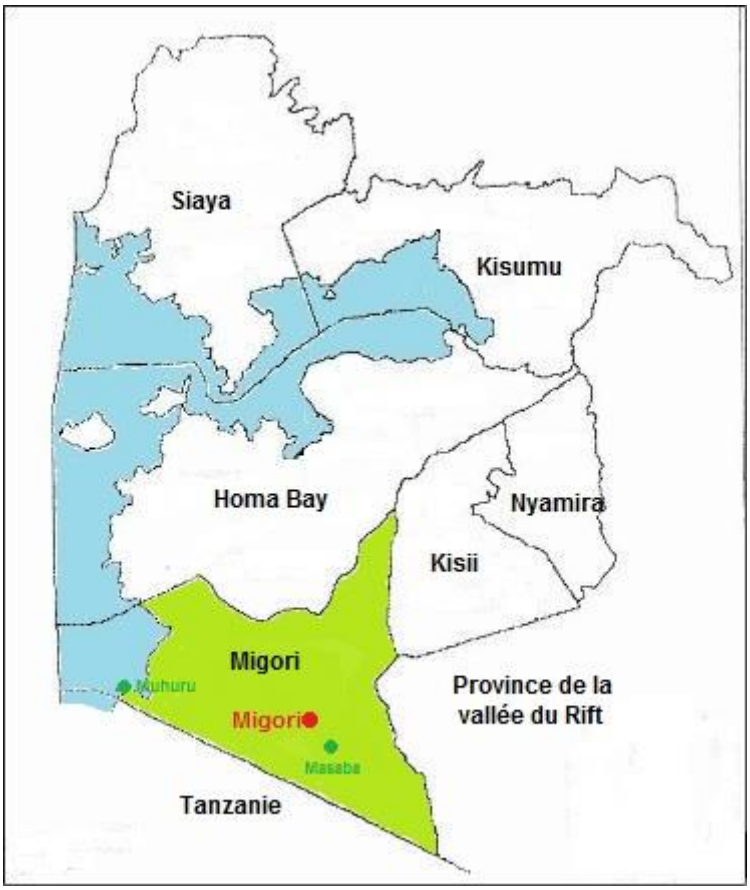

https://upload.wikimedia.org/wikipedia/commons/5/5a/Nyanza_Counties_-_Migori.jpg

Karungu

http://www.postmarks.co.za/PH%20Kenya%20Kangundo%20to%20Kericho.htm : "KARUNGU. 1907 to 1910. 01.02.1951 to 1953. Not recorded".

Migori

http://www.postmarks.co.za/PH%20Kenya%20Migori%20to%20Molo.htm: "MIGORI. 28.08.1953 to 1954. 50km from Kisii".

Sare

http://thumbs.ebaystatic.com/images/g/iQIAAOSwtZJY~5ch/s-l225.jpg

Western

Vihiga County

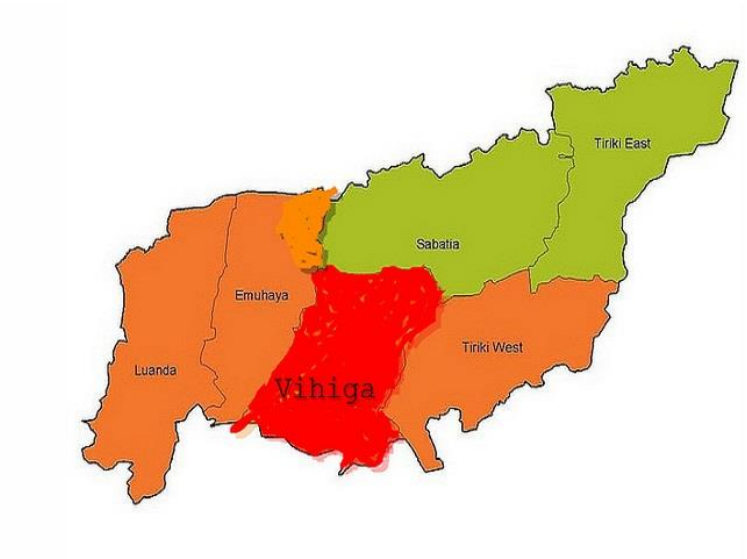

http://greengoldbamboo.com/wp-content/uploads/2015/04/Vihiga-map1.jpg

Kaimosi

http://thumbs2.picclick.com/d/l400/pict/381733147373_/KENYA-UGANDA-TANGANYIKA-POSTMARK-KAIMOSI-1939-Uncommon.jpg

Luanda

http://www.postmarks.co.za/images/Luanda%20Kenya%201940.jpg: “LUANDA. 01.01.1931 to 03.03.1947. On Butere branch line”.

Maragoli

http://www.postmarks.co.za/images/Maragoli%201957.jpg: “MARAGOLI. 02.12.1948 to 11.12.1963. 25km from Kakamega”.

Kakamega County

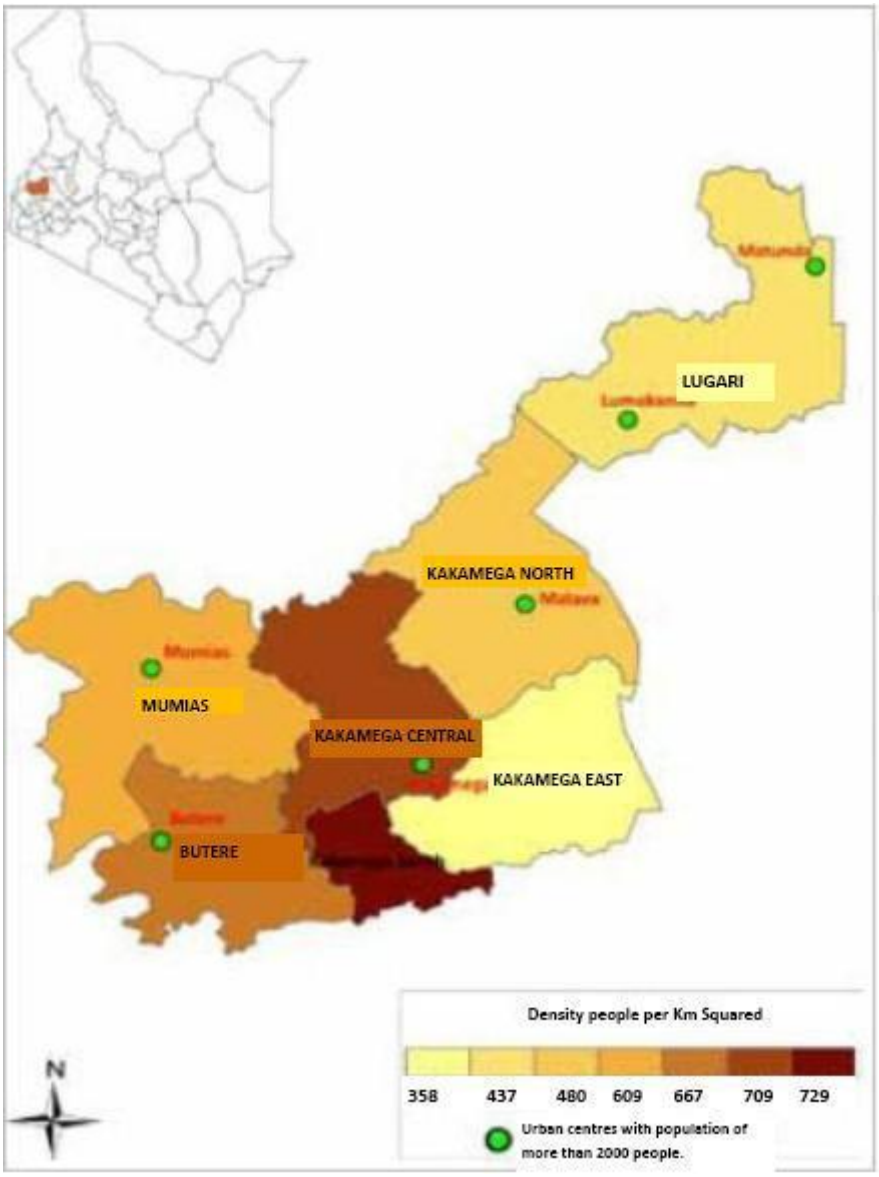

http://www.kenyacountyguide.com/wp-content/uploads/2016/11/kakamega-map.jpg

Butere

http://www.postmarks.co.za/images/Butere%202.jpg: “BUTERE. 01.06.1933 to 11.12.1963. Station at mile 43 on branch line from Kisumu”.

http://www.postmarks.co.za/images/Butere%201963.jpg

Kakamega

http://www.kut-stamps.com/Postmarks/Kenya_KGV_and_KGVI/KAKAMEGA.jpg

http://www.postmarks.co.za/PH%20Kenya%20Juja%20to%20Kangema.htm : “KAKAMEGA. 1922 to 11.12.1963. District HQ 32 miles from Kisumu”.

http://www.postmarks.co.za/images/Kakamega%204.jpg

http://www.postmarks.co.za/images/Kakamega%204%20Cover.jpg

Lugari

http://www.kut-stamps.com/Postmarks/Kenya_KGV_and_KGVI/LUGARI_STATION.jpg

http://www.postmarks.co.za/images/Lugari%20Station%201939.jpg: “LUGARI STATION. 01.06.1926 to 11.12.1963. Railway agency on main line”.

Mumias

http://www.postmarks.co.za/images/Mumias%201899.jpg : “MUMIAS. 30.11.1898 to 01.04.1902. Transfered to Kenya”.

http://thumbs.ebaystatic.com/images/g/AXcAAOSwzLlXhllm/s-l225.jpg

http://www.postmarks.co.za/images/Mumias%201910.jpg: “MUMIAS. 27.03.1899 to 1919; 25.03.1947 to 11.12.1963, Transfered to Kenya from Uganda 1902”.

http://www.postmarks.co.za/images/Mumias%201959%20Kenya.jpg

Busia County

http://www.busiacounty.go.ke/wp-content/uploads/2015/05/final-busia-map.jpg

Bungoma County

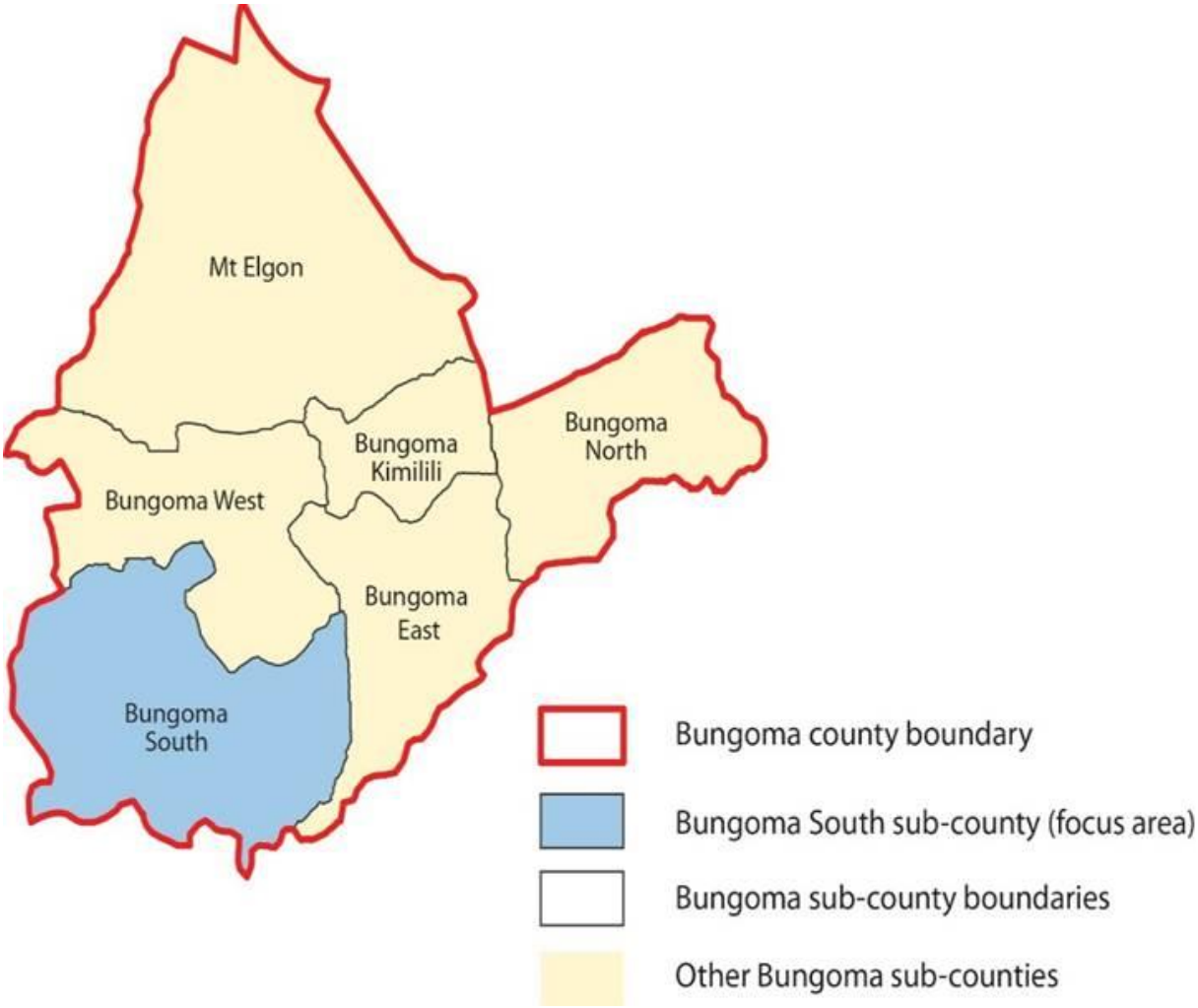

http://malariamatters.org/wp-content/uploads/2014/11/Bungoma-Picture1.jpg

Broderick Falls (near Webuye)

https://www.picclickimg.com/d/l400/pict/381783140587_/KENYA-UGANDA-TANGANYIKA-POSTMARK-BRODERIC-FALLS-erd.jpg

http://www.postmarks.co.za/images/Broderick%20Falls%202.jpg: “BRODERICK FALLS. 01.07.1930 to 11.12.1963. Station 45 miles from Eldoret”.

http://www.kut-stamps.com/Menu_Images/BRODERICK_FALLS.jpg

Bungoma

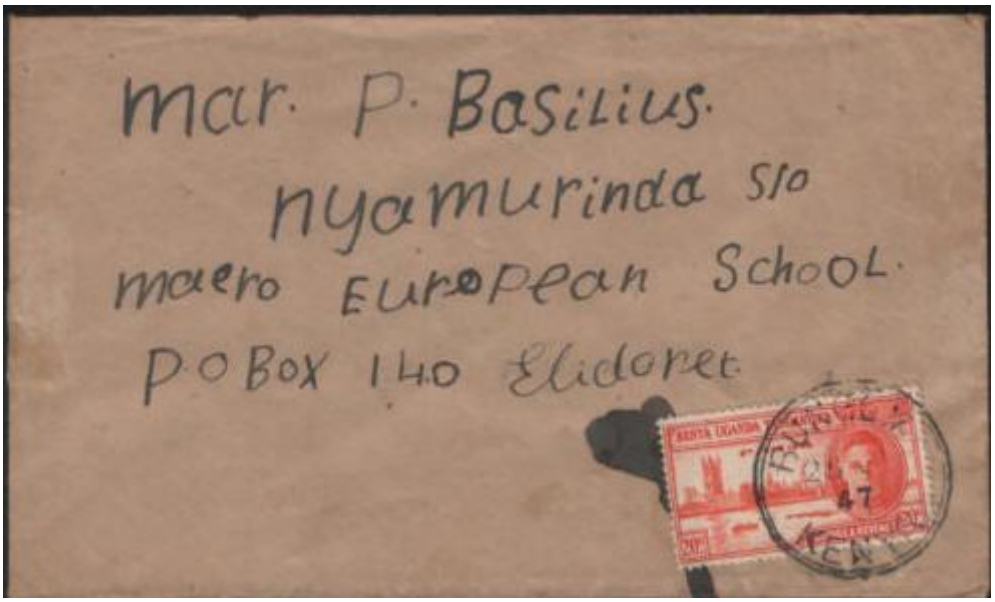

http://www.postmarks.co.za/images/Bungoma%20unknown%20cover.jpg: “BUNGOMA. 01.07.1928 to 11.12.1963. Station 70 miles from Eldoret”.

http://www.postmarks.co.za/images/Bungoma%201960.jpg

Chwele Bungoma

http://thumbs3.picclick.com/d/l400/pict/401108554782_/KENYA-11895-CHWELE-BUNGOMA-postmark-cancel.jpg

Kimilili

http://www.postmarks.co.za/PH%20Kenya%20Kikambala%20to%20Kinangop.htm: "KIMILILI (BUNGOMA). 09.01.1951 to 11.12.1963 . Postal agent under Bungoma".

Kiminini

http://www.postmarks.co.za/images/Kiminini.jpg: "KIMININI. 01.09.1927 to 14.06.1932. 19.06.1953 to 11.12.1963. Postal agent under Broderick Falls".

http://www.postmarks.co.za/images/Kiminini%201956.jpg

Lugari Station

http://www.kut-stamps.com/Postmarks/Kenya_KGV_and_KGVI/LUGARI_STATION.jpg

http://www.kut-stamps.com/Postmarks/Kenya_QEII/LUGARI_STATION.jpg

Myanga

http://www.postmarks.co.za/images/Myanga.jpg: “MYANGA. 01.12.1928 to 11.12.1963. On main line”.

http://www.postmarks.co.za/images/Myanga%201960.jpg