



Universiteit  
Leiden  
The Netherlands

## **Nederlandse kerkarchitectuur in de twintigste eeuw : functie en betekenis van het kerkgebouw in een veranderende samenleving**

Melchers, M.J.

### **Citation**

Melchers, M. J. (2011, January 26). *Nederlandse kerkarchitectuur in de twintigste eeuw : functie en betekenis van het kerkgebouw in een veranderende samenleving*. Retrieved from <https://hdl.handle.net/1887/16382>

Version: Not Applicable (or Unknown)

License: [Licence agreement concerning inclusion of doctoral thesis in the Institutional Repository of the University of Leiden](#)

Downloaded from: <https://hdl.handle.net/1887/16382>

**Note:** To cite this publication please use the final published version (if applicable).

# GEMEENTE ARNHEM BEBOUWINGSPLAN STADSWAARDEN SCHAAL 1:2500



- RENOOI.**
- ONTWORPEN.**
  - GESLOTEN BOUW, ARBEIDERS, MAX. 250 M<sup>2</sup>.**  
TOEGELATEN 6 WONINGEN SAMEN.  
 MAX. DIEPLINGE AFSTAND GEVELS 1,50 M.  
 MAX. BREEDTE MAX. 6,50 M.
  - GESLOTEN BOUW, ARBEIDERS, MAX. 200 M<sup>2</sup>.**  
TOEGELATEN 6 WONINGEN SAMEN.  
 MAX. DIEPLINGE AFSTAND GEVELS 1,50 M.  
 MAX. BREEDTE MAX. 6 M.
  - ALDVOREN, WAAR WINKELS ZIJN TOEGELATEN.**
  - GESLOTEN BOUW, KLEINWONINGBOUW, MAX. 500 M<sup>2</sup>.**  
ALLES EENGEZONDENINGEN.  
 MAX. DIEPLINGE AFSTAND GEVELS 1,50 M.  
 MAX. BREEDTE MAX. 6,50 M.
  - ARBEIDERS IN TUINDORPBOUW, MAX. 260 M<sup>2</sup>.**  
MAX. 6 WONINGEN SAMEN. GEWAS BLOEMEN WILDEM.  
 200 AFSTAND TUINDORP MAX. 1,25 M.  
 GEWAS TUINDORP 2 BLOEMEN OP WIDE STRAAT EN  
 WILDEM.
  - BOUW IN 2 WOONLAGEN.**  
ALLES EENGEZONDENINGEN MAX. 250 M<sup>2</sup>.  
 MAX. VERHOOGING MAX. 300 M<sup>2</sup>.
  - ALDVOREN, WAAR WINKELS ZIJN TOEGELATEN.**
  - MIDDELANDBOUW, GESLOTEN.**  
ALLES EENGEZONDENINGEN.  
 MAX. BREEDTE MAX. 6 M.
  - GESLOTEN BOUW, KLEINWONINGBOUW, MAX. 500 M<sup>2</sup>.**  
ALLES EENGEZONDENINGEN.
  - OPENBOUW ALS VILLABOUW.**  
MAX. 5 WONINGEN SAMEN.  
 MAX. DIEPLINGE MAX. 7 M.  
 MAX. BREEDTE MAX. 7 M.  
 MAX. 10 BLOEMEN LANGTE 40 X VAN DE VOORGEVELS. VOOR EEN WILDE WONING.  
 10 BLOEMEN LANGTE 40 X VAN DE VOORGEVELS. VOOR EEN WILDE WONING.  
 MAX. 10 BLOEMEN LANGTE 40 X VAN DE VOORGEVELS. VOOR EEN WILDE WONING.  
 MAX. 10 BLOEMEN LANGTE 40 X VAN DE VOORGEVELS. VOOR EEN WILDE WONING.  
 MAX. 10 BLOEMEN LANGTE 40 X VAN DE VOORGEVELS. VOOR EEN WILDE WONING.
  - VINKELS.**  
MAX. BREEDTE MAX. 7 M.
  - GEWASDE BOUW.**  
MAX. 2 WOONLAGEN.
  - GEWASDE EN BYZONDERE GEBOUWEN.**
  - PLANTSOEN.**
  - SPEELTERREIN.**
  - BESTAAND WATER.**
  - ONTWORPEN WATER.**

GEM. ELST.



G R O N E N

NEDER RIJN

HEINERDWIJCKE

NOMMERSDORP

GRANLAAN


HUISBESCHER

STRAAT

LAURENS JAMES COSS

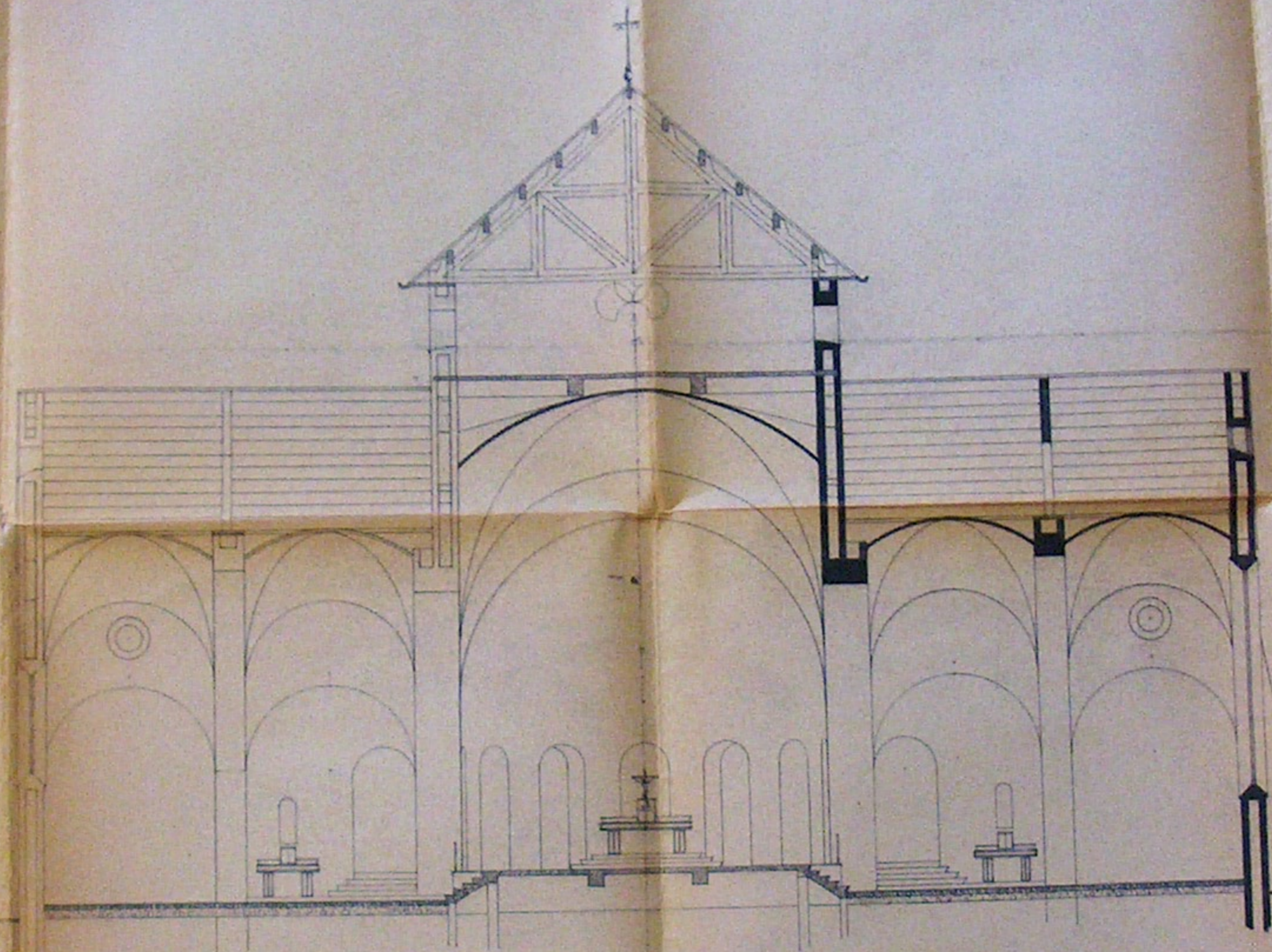
STRAAT

SABPAARDIK

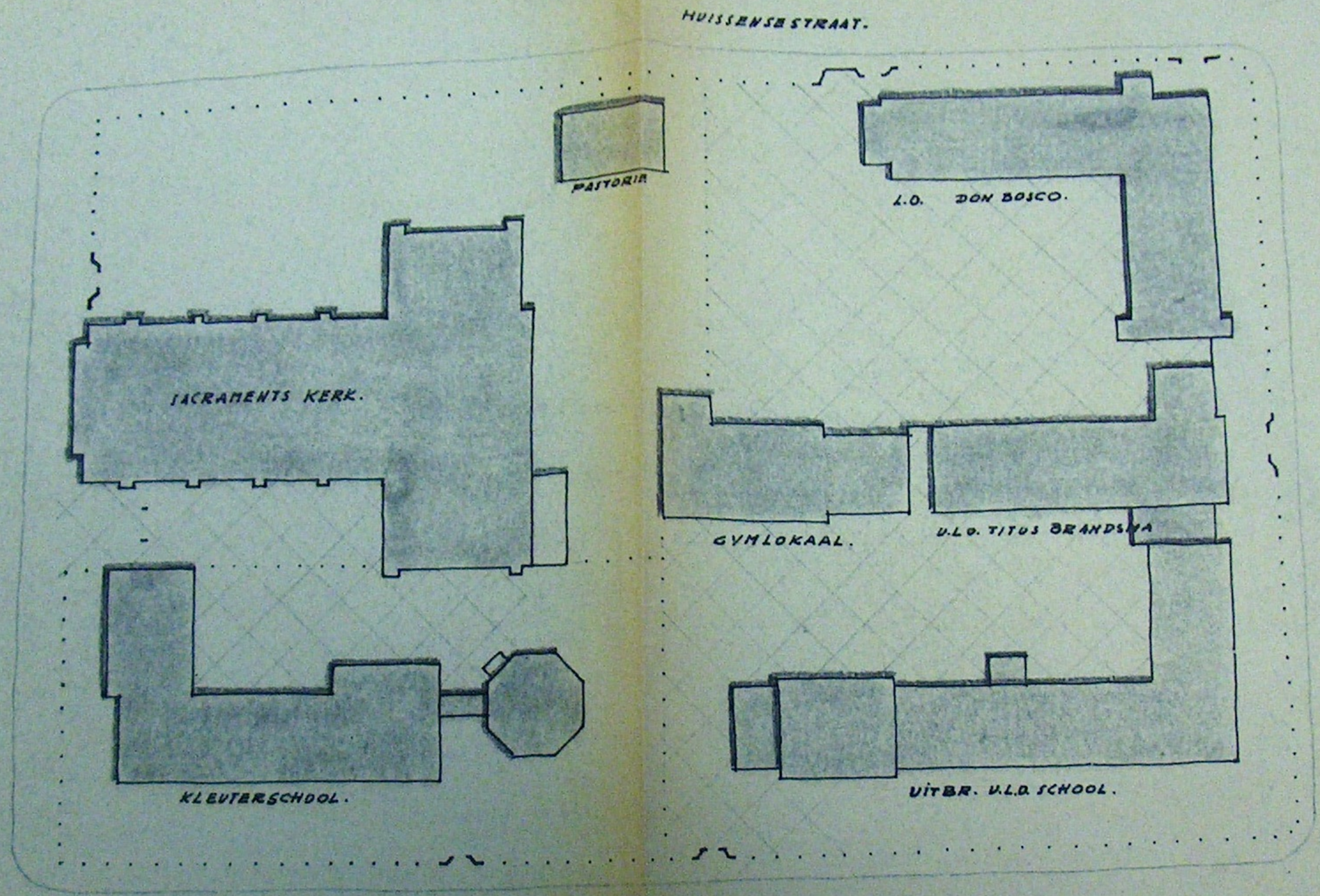


OOSTGEVEL.





LENSBOVENDE TRANSEPT.



Situatie R.K. Centrum Arnhem-Z.  
 Sacraments Parochie.  
 1:500





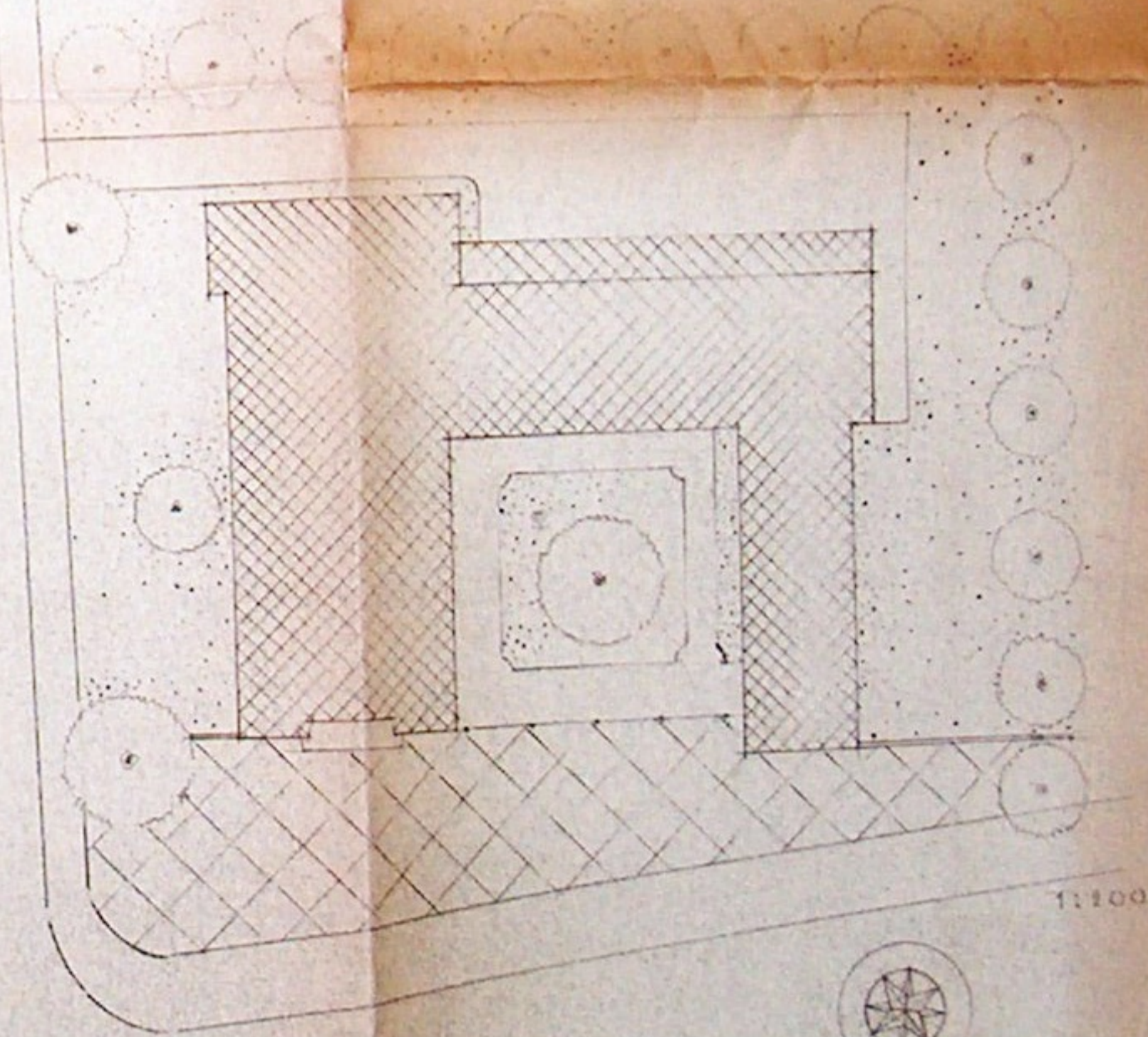
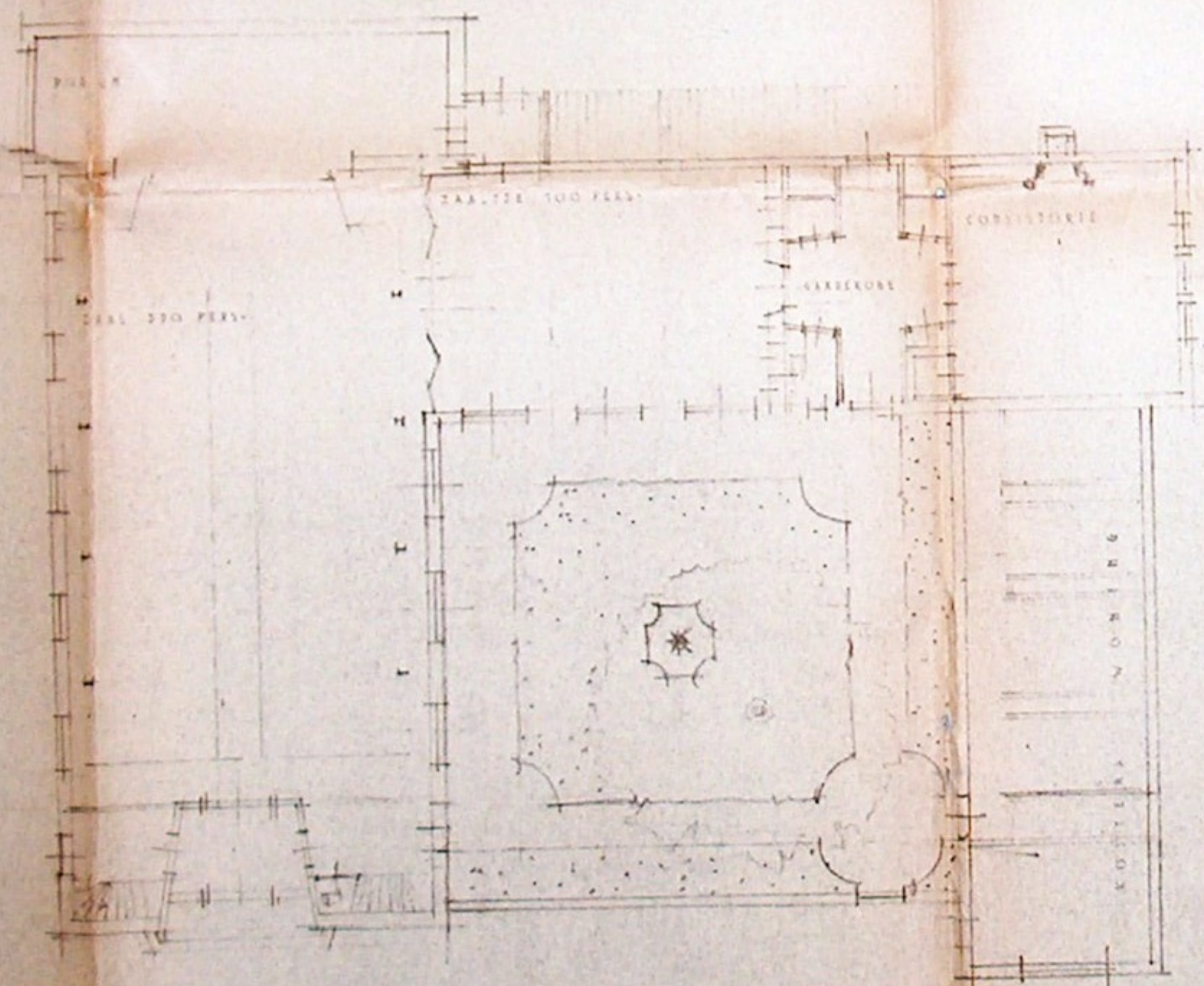








McPHERSON - 2110  
MRS. McPHERSON SCHNEIDER

THERS & Z...



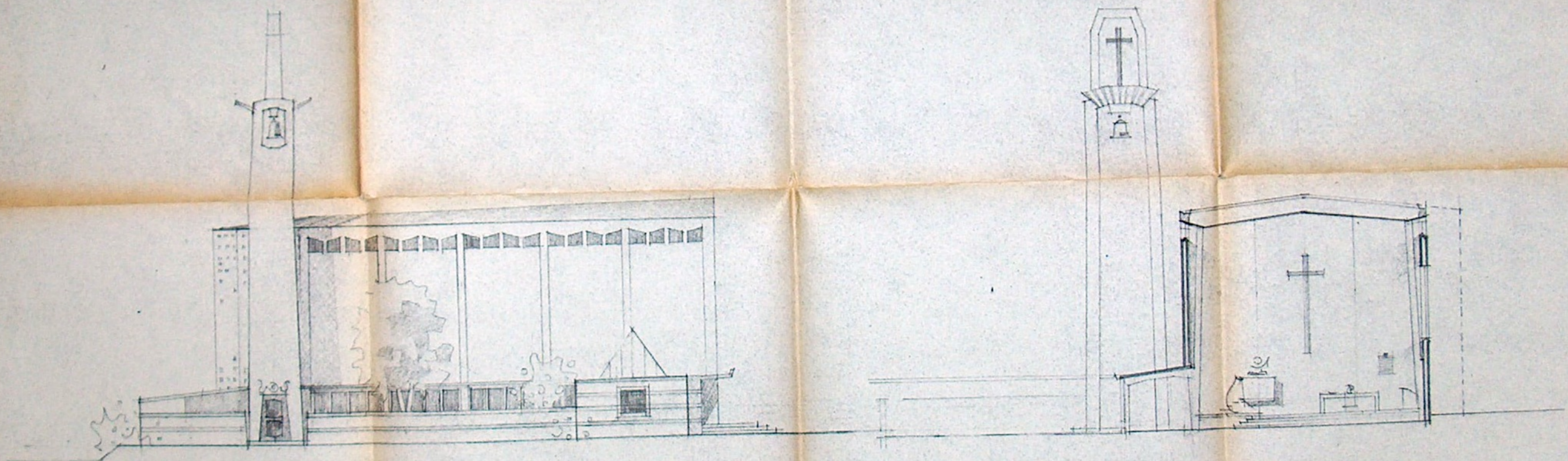
1:100

• WYKGEBOUW NED. BERV. GEMEENTE ARNHEM-ZUID • SCHAAL 1:100 • ARCHITECTEN H. GEELS EN W. VOS TE ARNHEM FEBR. 1951 • BLAD

11/1/51

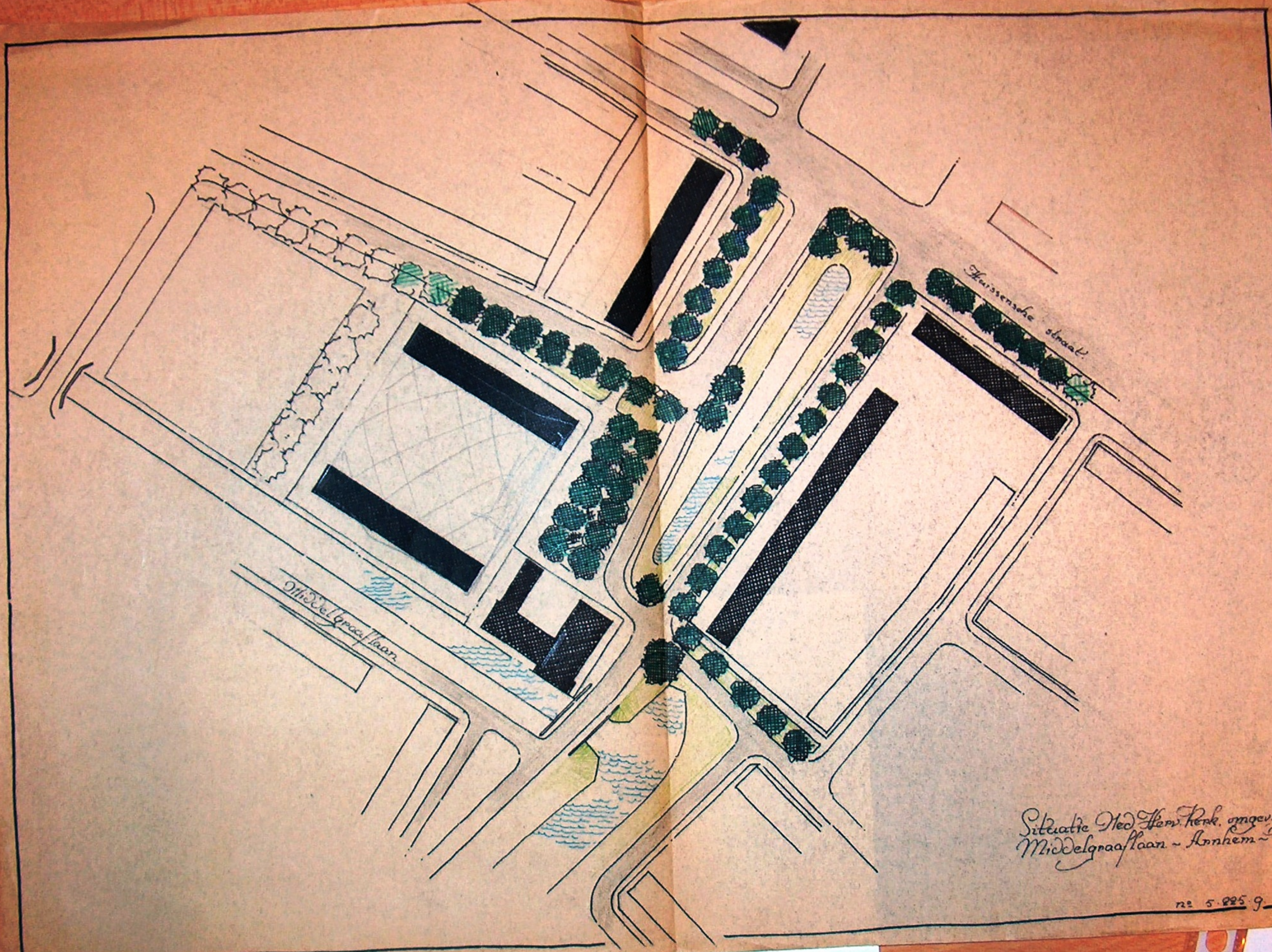
KERKGEBOUW DER NED. HERV. GEMEENTE TE ARNHEM. (MALBURGEN)

18/116-4



ARCHITECT H. GEELS TE ARNHEM.

SCHAAL 1:100. MRT 1955.



Situatie Ned Herv. kerk, omgeving  
Middelgraafslaan - Annhem - Z

nr 5.225.9

M  
Van  
Verz  
Aan:  
Onde  
each  
j de  
hie  
de  
verz  
der  
e 2  
eur  
ien  
n S

Medewerker  
Eusebiusbui  
Open




Lis



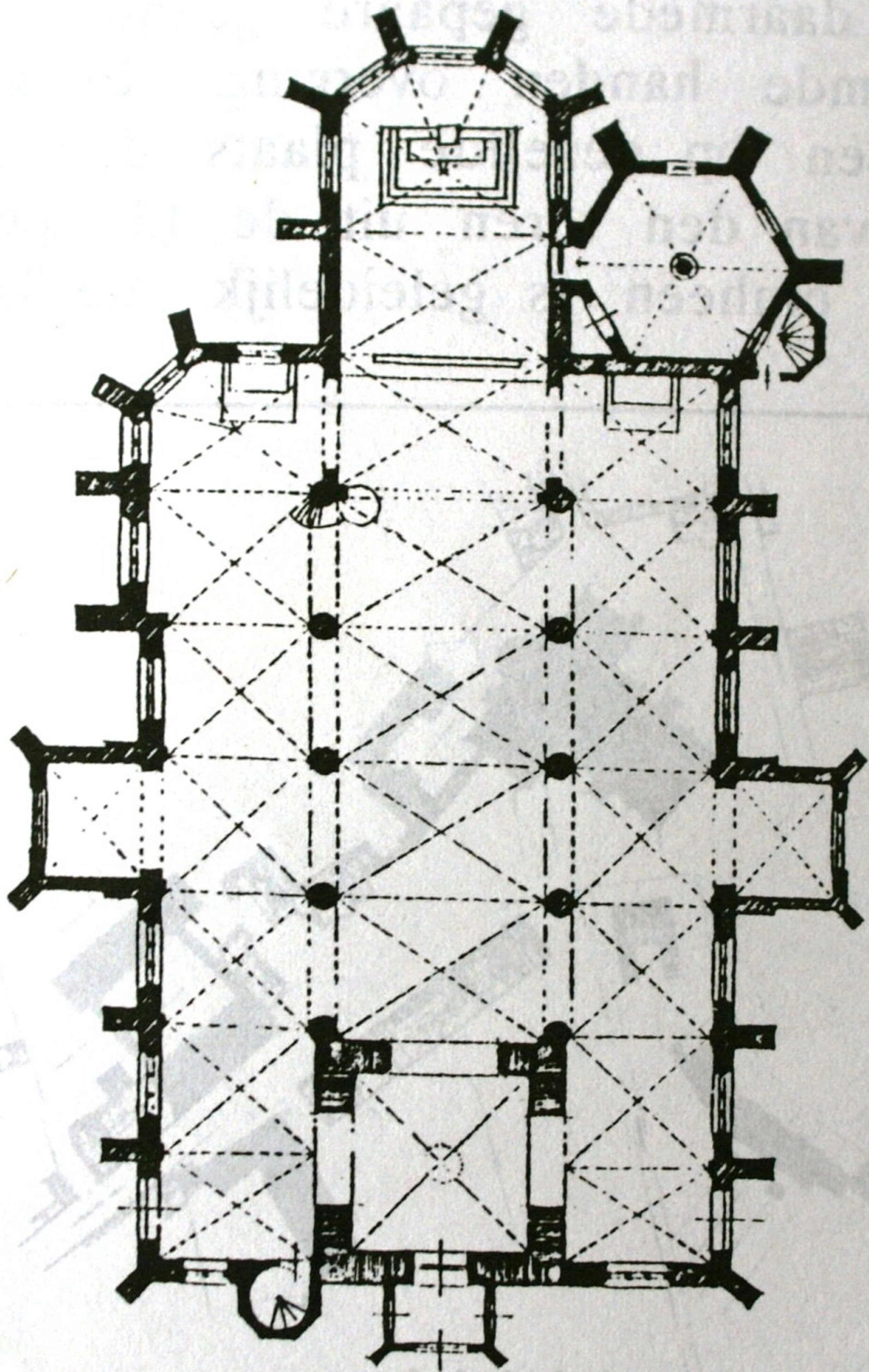


G: 308  
P: 76 1 7  
P: 19 3 5  
G: 168 12 56  
P: 103 5  
P: 103 7  
G: 456 3  
L MAT 18 1-22

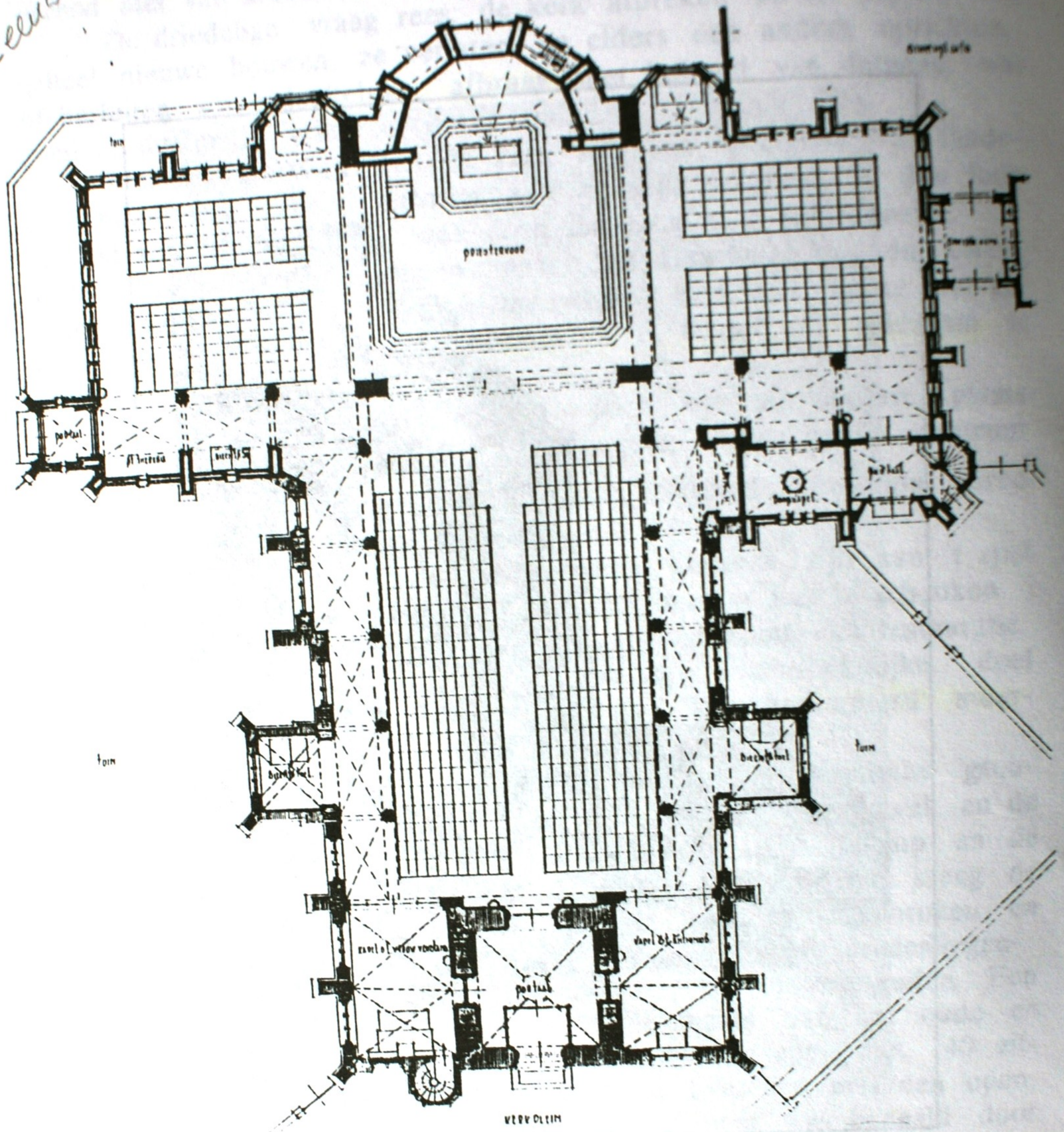
CALVIJN







Leuwe











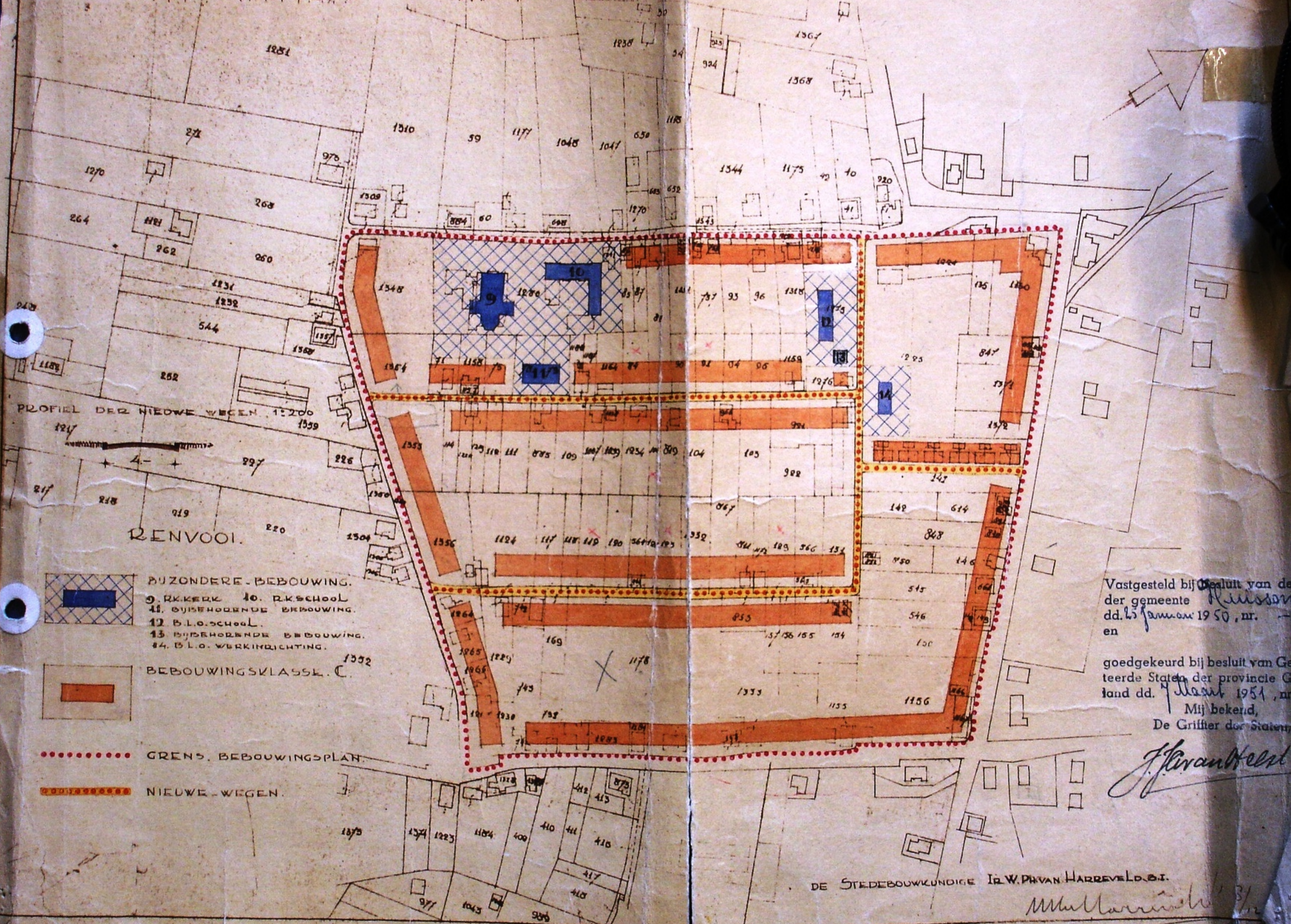
R. K. Kerk v. d. H. H. Martelaren  
van Gorcum te Huissen (Zand).



BEBOUWINGSPLAN

VOOR HUIZEN T.Z.A.P. GEMEENTE HUISDEN

SCHAAL 1:2500.



PROFIEL DER NIEUWE WEGEN 1:200

RENVOOI.



BIJZONDERE-BEBOUWING.

- 9. RK.KERK 10. RK.SCHOOL
- 11. BIJBEHOORENDE BEBOUWING.
- 12. B.L.O.SCHOOL.
- 13. BIJBEHOORENDE BEBOUWING.
- 14. B.L.O. WERKINDRICHTING.



BEBOUWINGSKLASSE. C.

..... GREN. BEBOUWINGSPLAN.

..... NIEUWE WEGEN.

Vastgesteld bij Besluit van de  
 der gemeente *Huisden*  
 dd. 25 Januarij 1950, nr. ...  
 en

goedgekeurd bij besluit van Ge-  
 teerde Staten der provincie Ge-  
 land dd. 7 Maart 1951, nr. ...  
 Mij bekend,  
 De Griffier der Staten,

*J. van der Meer*

DE STEDEBOUWKUNDIGE IR. W. PH. VAN HARREVELD, B.T.

*M. Muller*



# GEMEENTE BEMMEL WEDEROPBOUWPLAN DOORNENBURG HERZIENING 1956

## BESTEMMINGSKAART



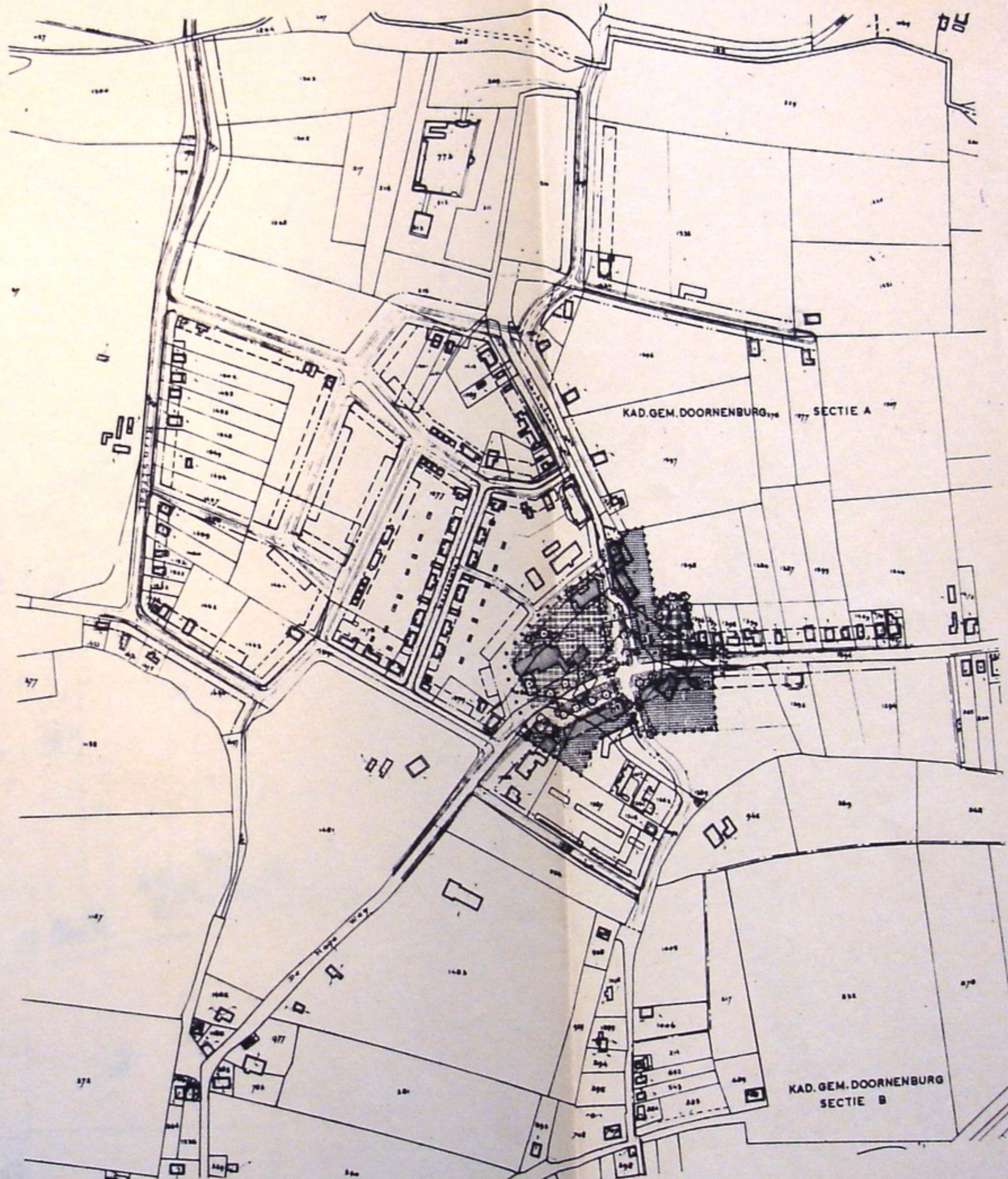
### RENVOOI

#### BESTEMMINGEN IN ONDERDELEN

BESTAAND	ONTWORPEN	
		GEMENGDE BEBOUWING
		OPENBARE EN OF BIJZONDERE GEBOUWEN
		KLEINE BEDRIJVEN
		OPENBAAR GROEN BERM OF PLANTSOEN
		OPENBARE WEG

#### AANDUIDINGEN

	BESTAANDE BEBOUWING
	KADASTRALE AANDUIDING
	SECTIEGREN
	GRENS WEDEROPBOUWPLAN
	BEPLANTING
	VOORGEVELROOILIJN
	ACHTERGEVELROOILIJN
	MATEN IN METERS
	BEBOUWINGSTROKEN



SCHAAL 1:5000

*Markt te Gendt.*




V002  
1907





## BESTEMMINGEN

BESTAAND    ONTWORPEN



- BEROUWING KLASSE A
- B
- C
- D
- E
- WINKELBEOUWING
- WINKELS TOFGELATEN
- BEDRIJFJES
- OPENS <sup>1</sup>/<sub>2</sub> OF BIJZ BEBOUWING
- AGRARISCHE BEBOUWING
- BEGRAAFPLAATS
- WATER
- OPENS GROEN OF PLANTSOEN
- WEIDE
- OPENBARE WEG

GRENZ WEDEROPOUWPLAN.

HERBOUW TER PLAATSE.

## AANDUIDINGEN

- GESPAARD GEBLEVEN BEBOUWING WELKE UITHOOFDE VAN HET HERBOUWPLAN NIET GEAMOVEERD BEHOEFT TE WORDEN.
- GRENZ HERBOUWPLAN
- SECTIEGRENZ
- BEPLANTING
- ONTWERP UITBREIDINGSPLAN
- SPORTTERREIN
- WONINGWET WON. 1946-1947
- ZIE PROFIELEN
- VOORGEVELROOTLIJN
- RK KERK
- RK SCHOLEN
- RK PAROCHIEHUIS
- NH KERK MET PASTORIE
- RAADHUIS

Legenda




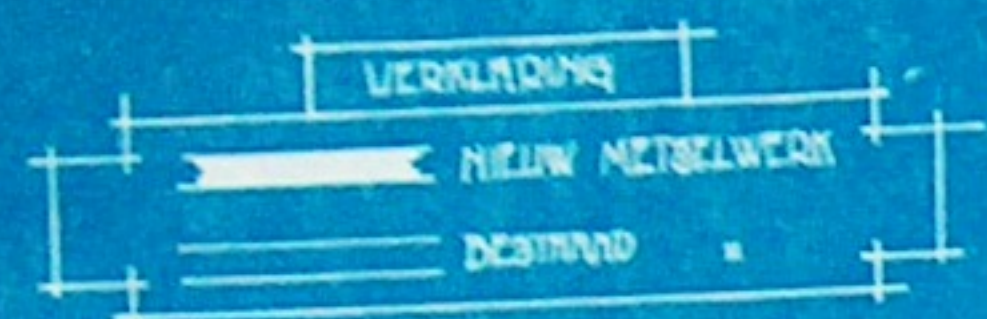


Report

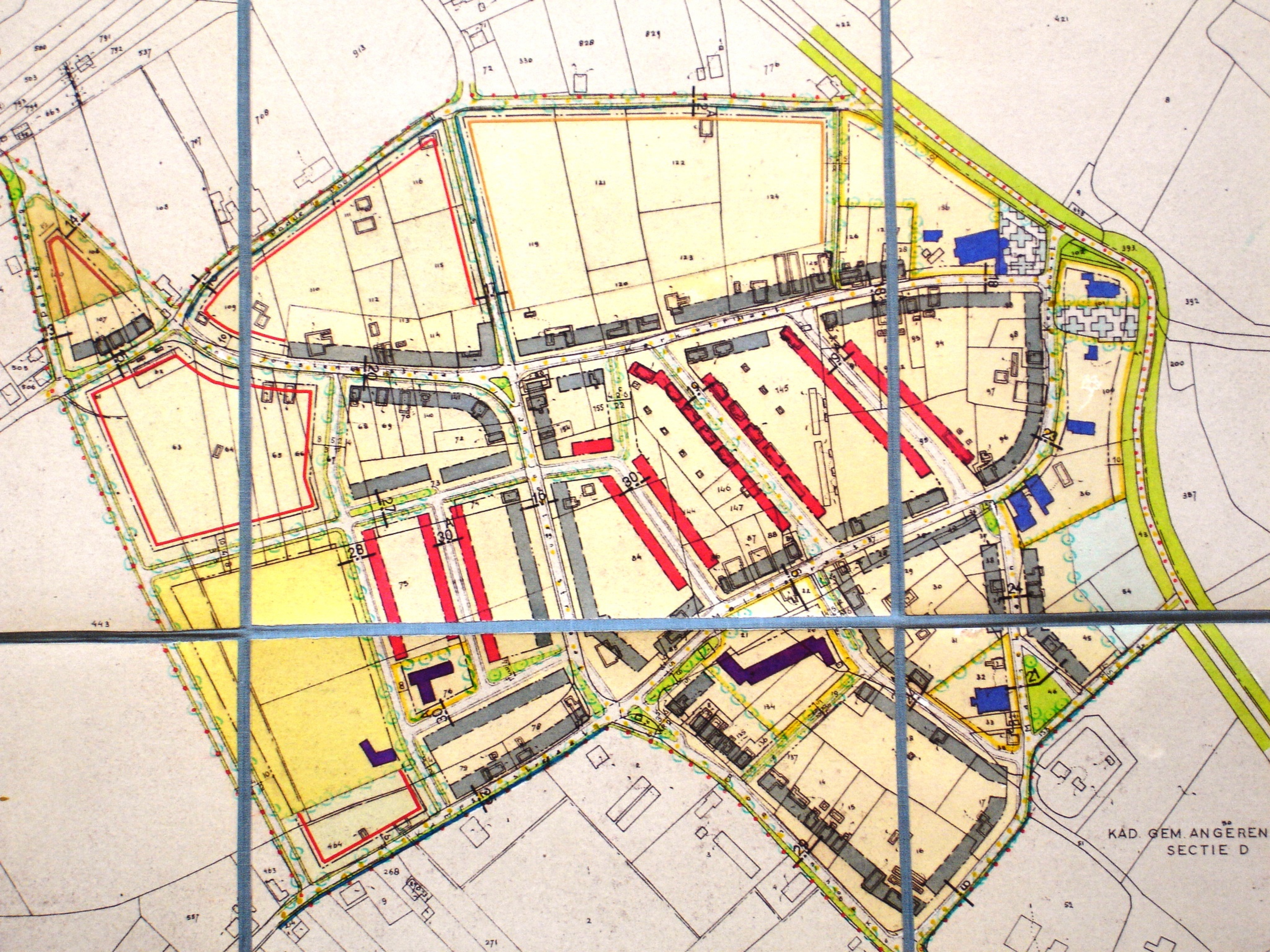
J. C. Kalk en Partners



PLAN TOT VERVOLWING DER ST. BAVO KERK TE ANGEREN. PLATTE GROND. SCHAAL 1-100.



ZIJKEND. MAART '27 DE ARCHITECT.



KAD. GEM. ANGEREN  
SECTIE D

913

828

829

481

421

500

781

537

503

794

77

708

72

330

770

770

116

121

122

124

108

115

119

120

123

126

127

110

112

113

114

145

146

147

148

149

150

151

152

153

154

63

64

65

66

67

68

69

70

71

72

73

74

75

76

77

28

30

30

31

32

33

34

35

36

37

443

463

268

9

271

2

3

4

5

6

7

8

9

52

352

200

387

64

31

32

33

34

35

36

37

38

39

40

41

42

43

44

45

46

47



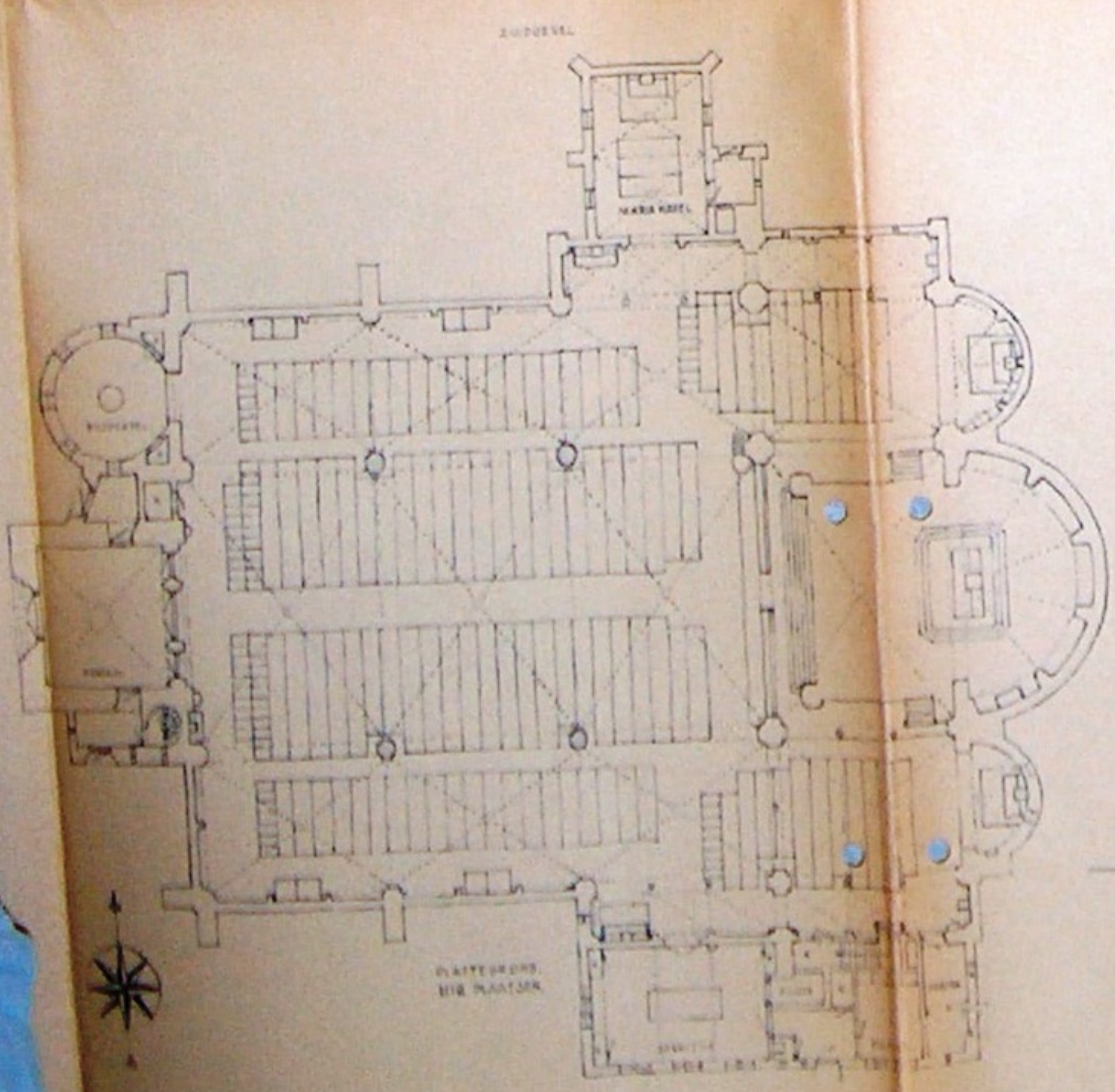

48



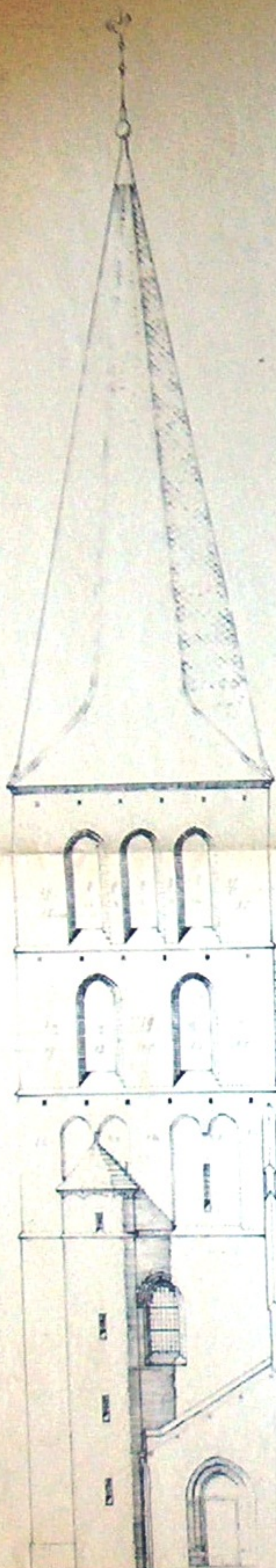
49

50

51


52





Handwritten notes and numbers in pencil, including measurements and possibly names, located below the main drawing on the left page.

Handwritten notes and numbers in pencil, including measurements and possibly names, located below the main drawing on the right page.

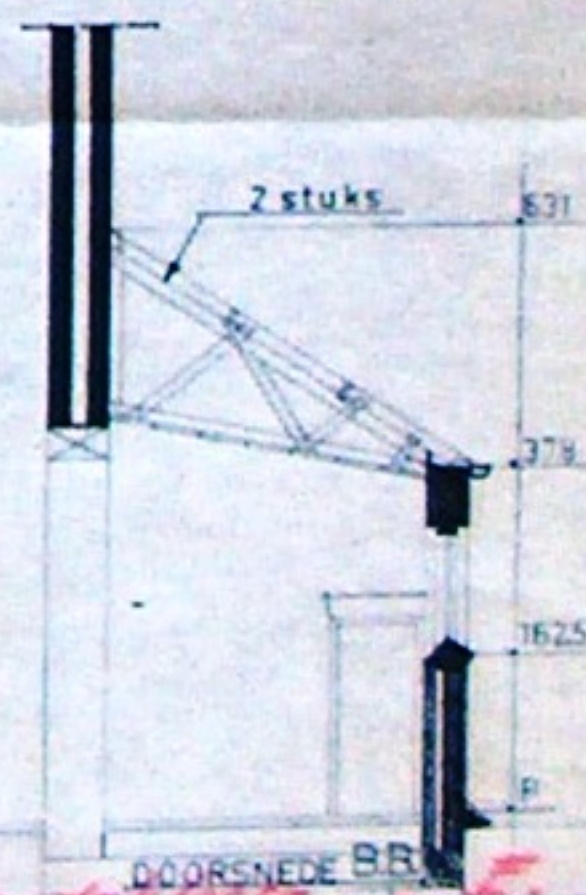
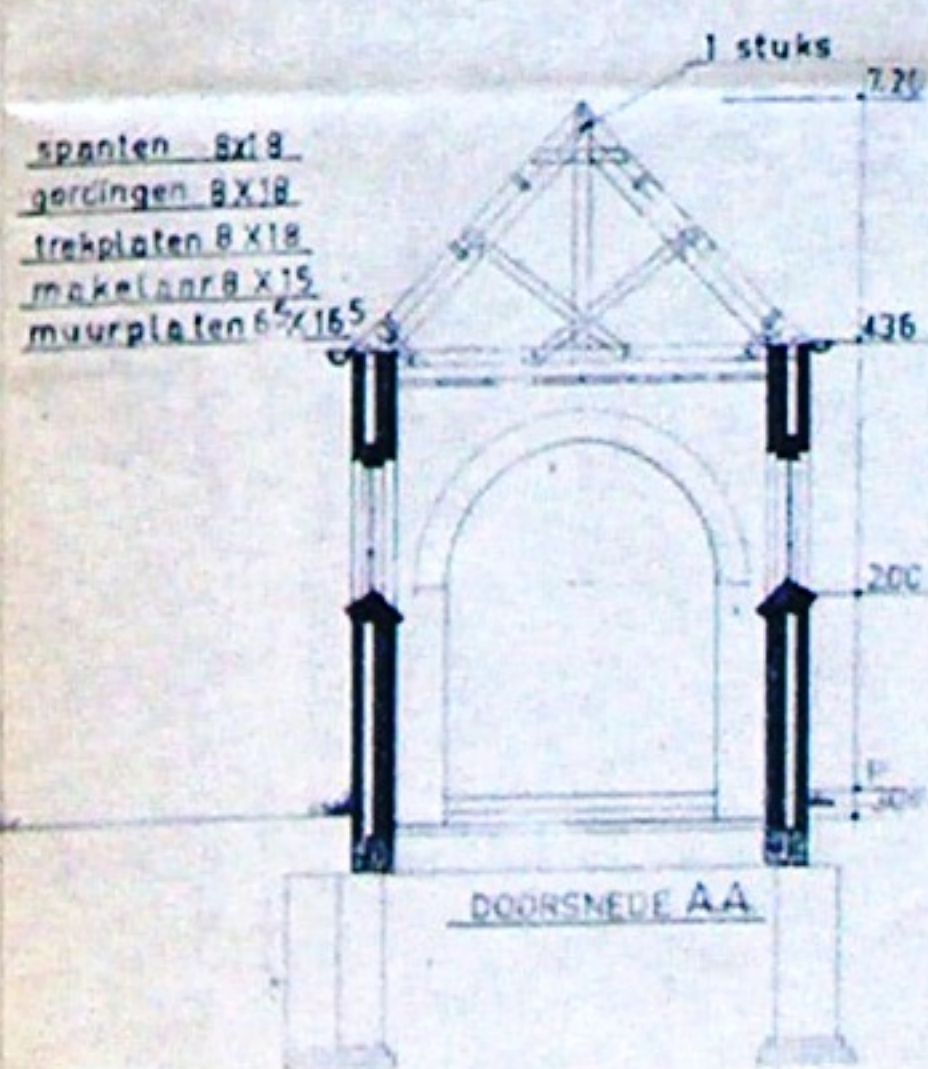



Westgevel




Oostgevel

Detail no 254 blad no 6 A.  
 Particulier van Ad. Wisse ter Hervatting  
 in Huis no 0.0  
 Wd. en vestgevel schaal 1:100  
 Utrecht April 1968  
 v. J.M. Louwman & Co. architect



R.K. KERKTOREN TE HUISSEN

bestek tekening		Schaal 100
Get. %	Gew.	Bestek no. 384
Gen.	Gew.	Blad no. 5
noord gevel doorsnede A-A en B-B.		
Ir. G. M. Loeuwenberg, Architect O.N.		



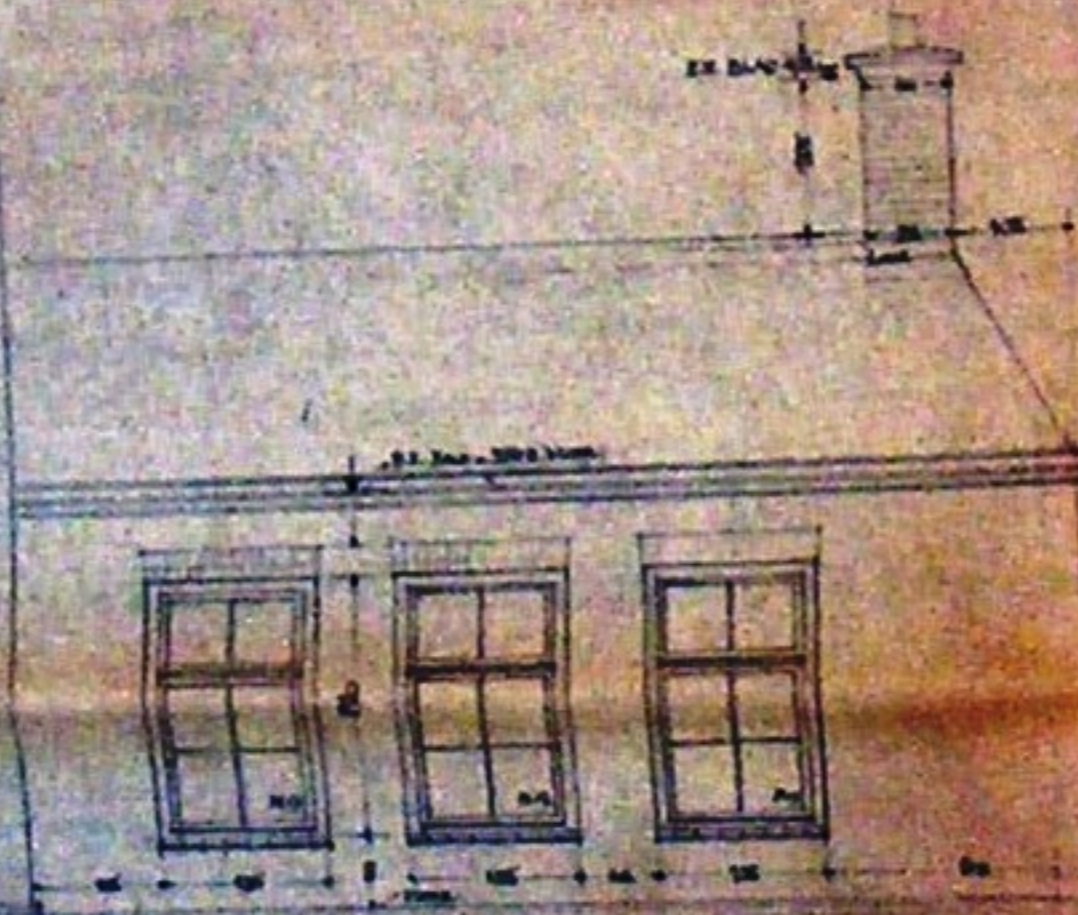
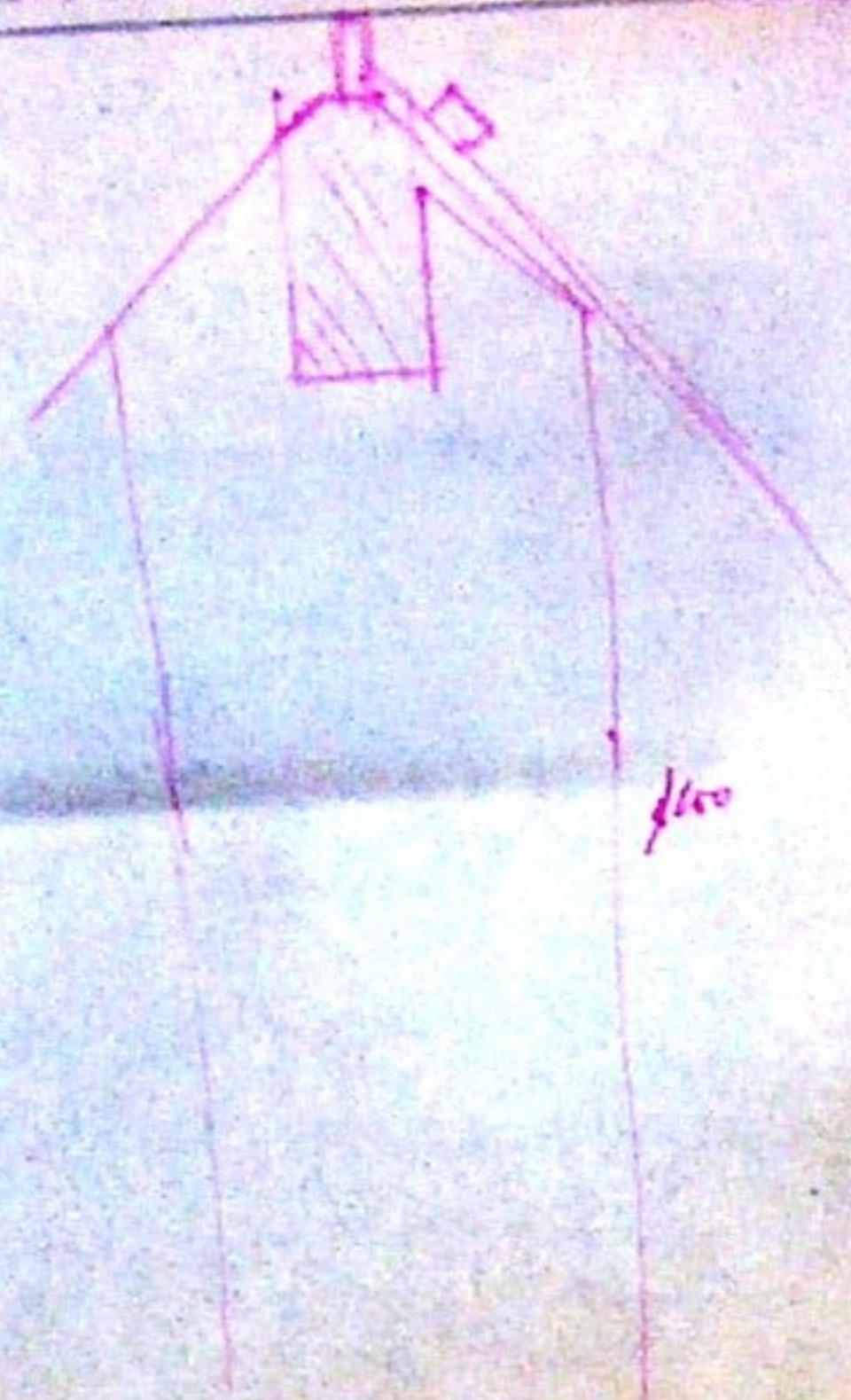


Wassen (Stad), R.K. Kerk



Interieur R. K. Kerk, Hulsen-Stad





VOORGEVEL

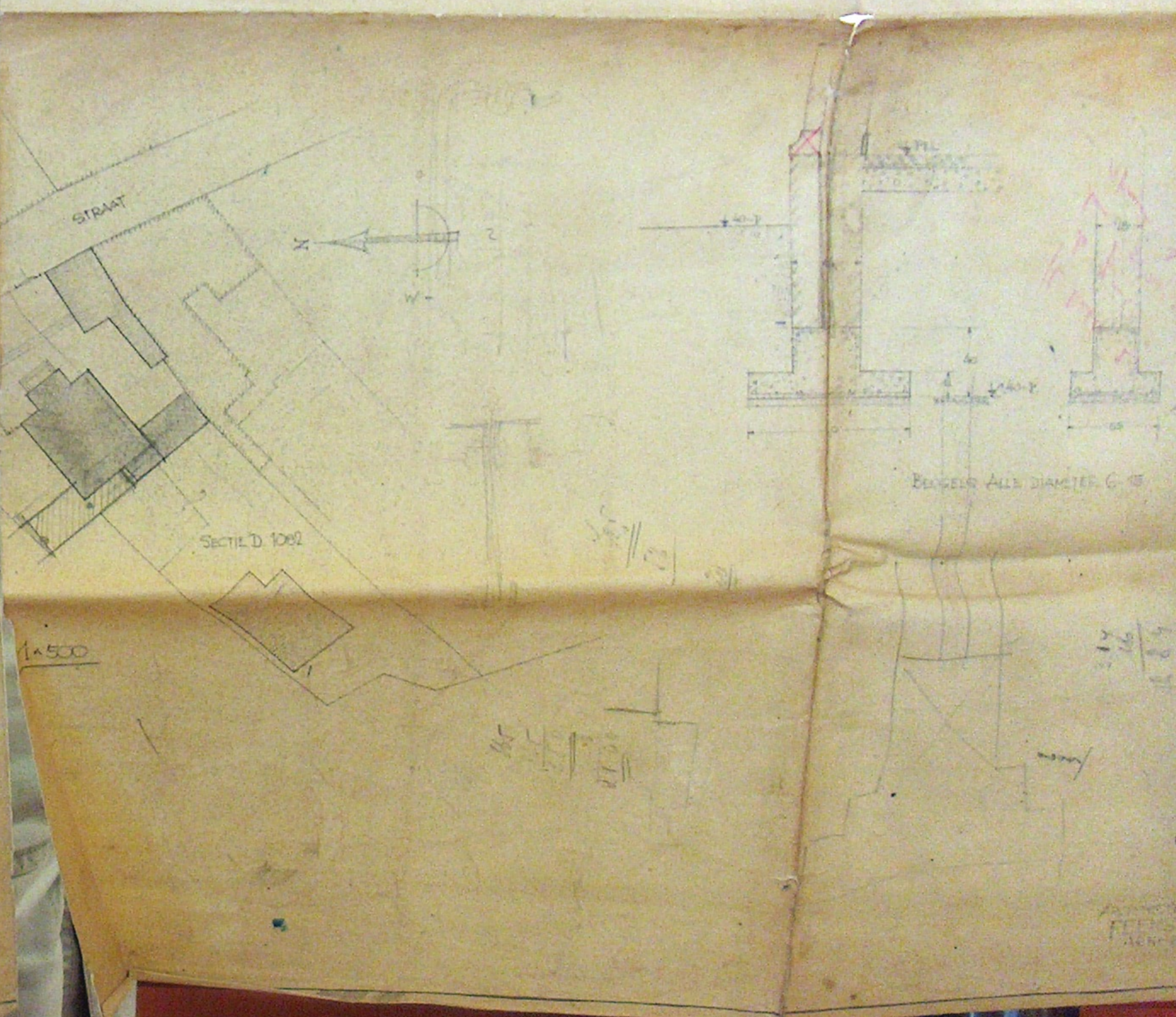
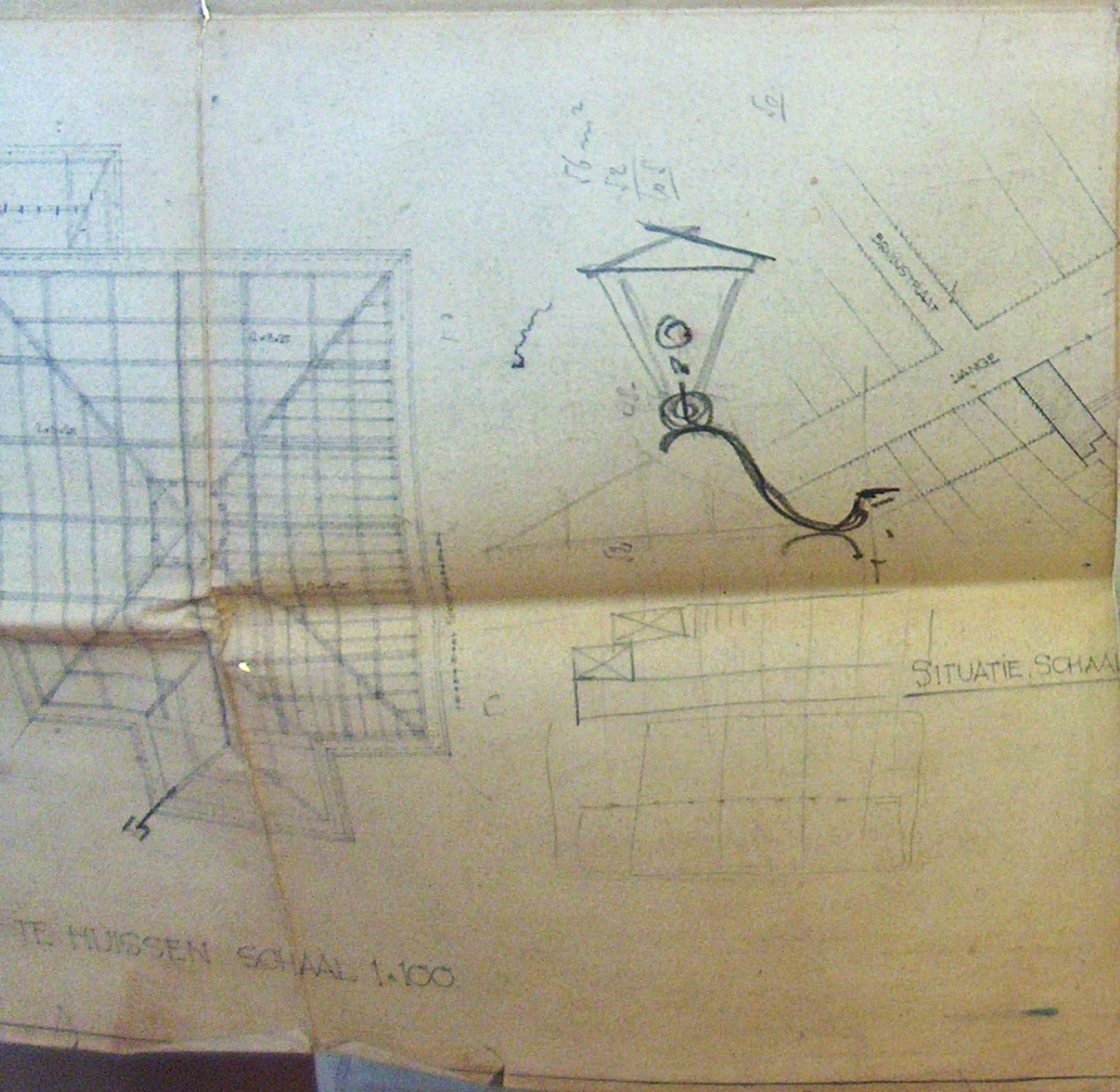
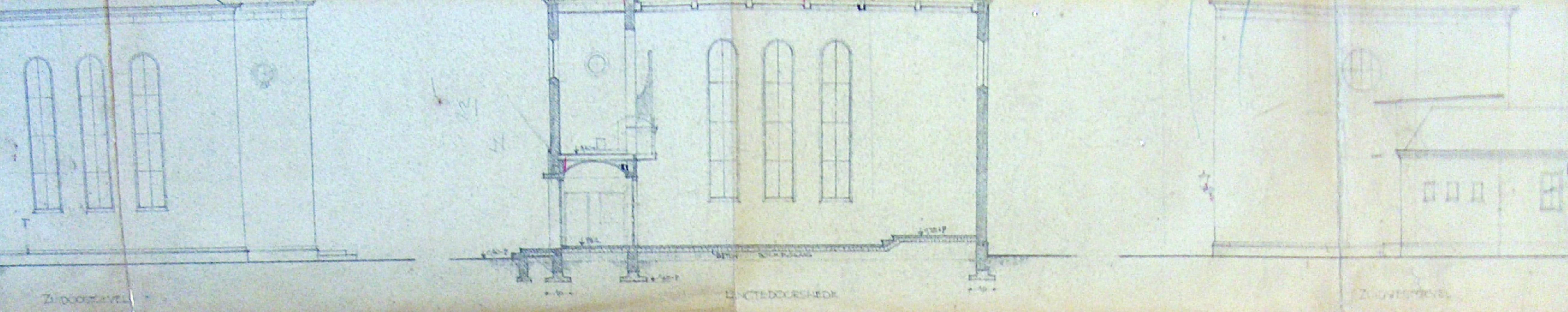
ZIGEVEL

N.H. KERK TE HUISSEN.

SCHAAL 1:50.


4/10 1855

TELMER



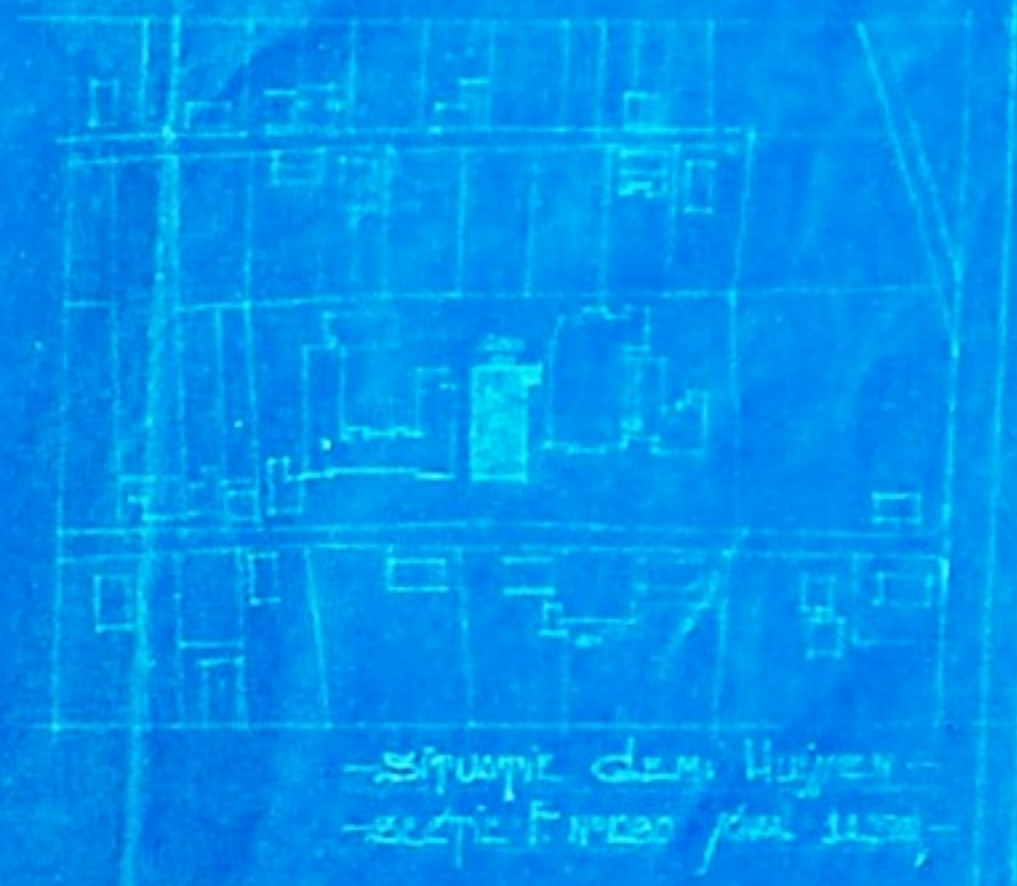








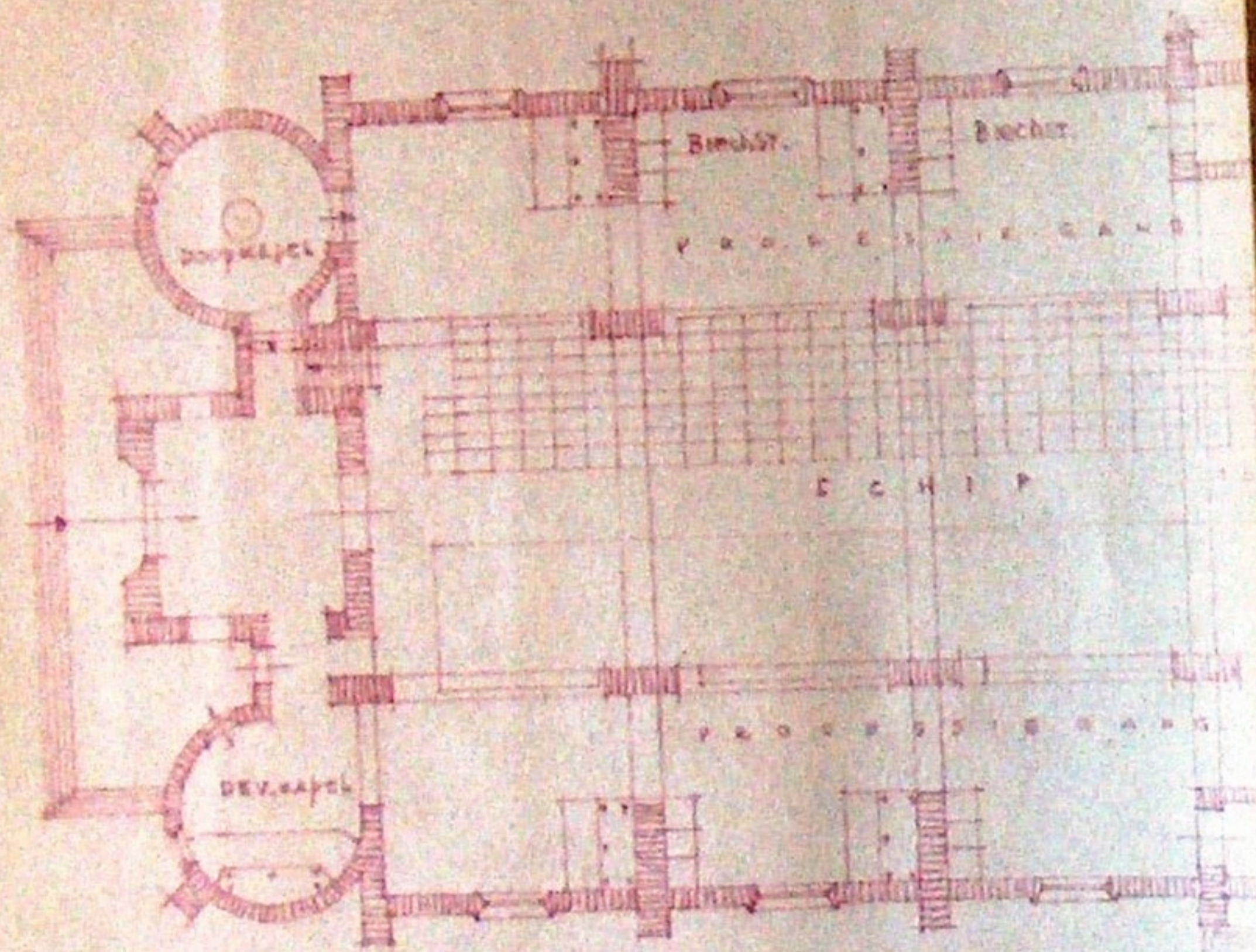


PLAN VOOR OMBOUWEN VAN EEN HOUTEN PAARDENSTAL 10/40 M. TOT EEN NOODKERK VOOR DE PAROCHIE 't H. H. MARTELAREN VAN GORUM -  
 TE HUISSEN

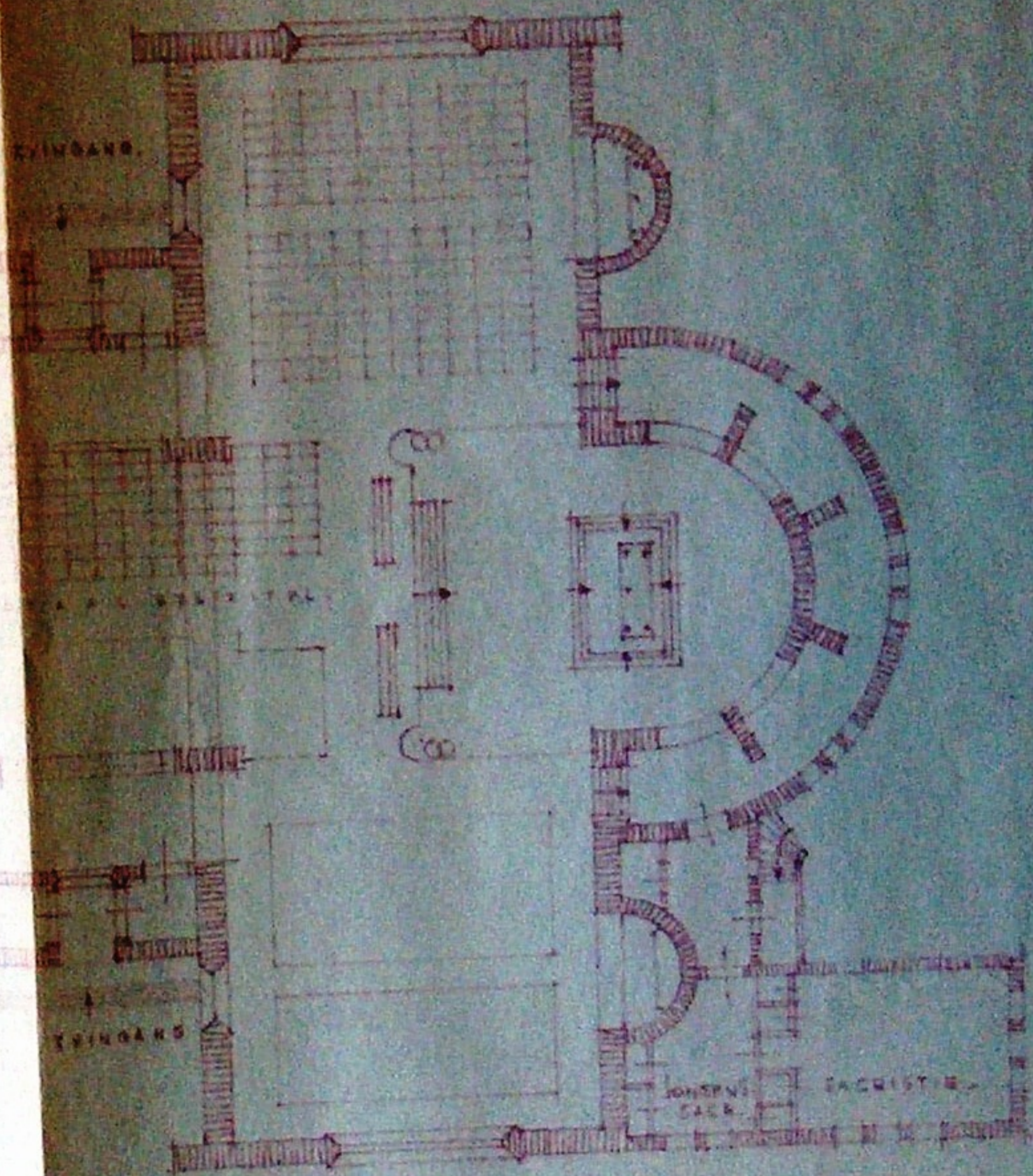
SCHAAL 1:100



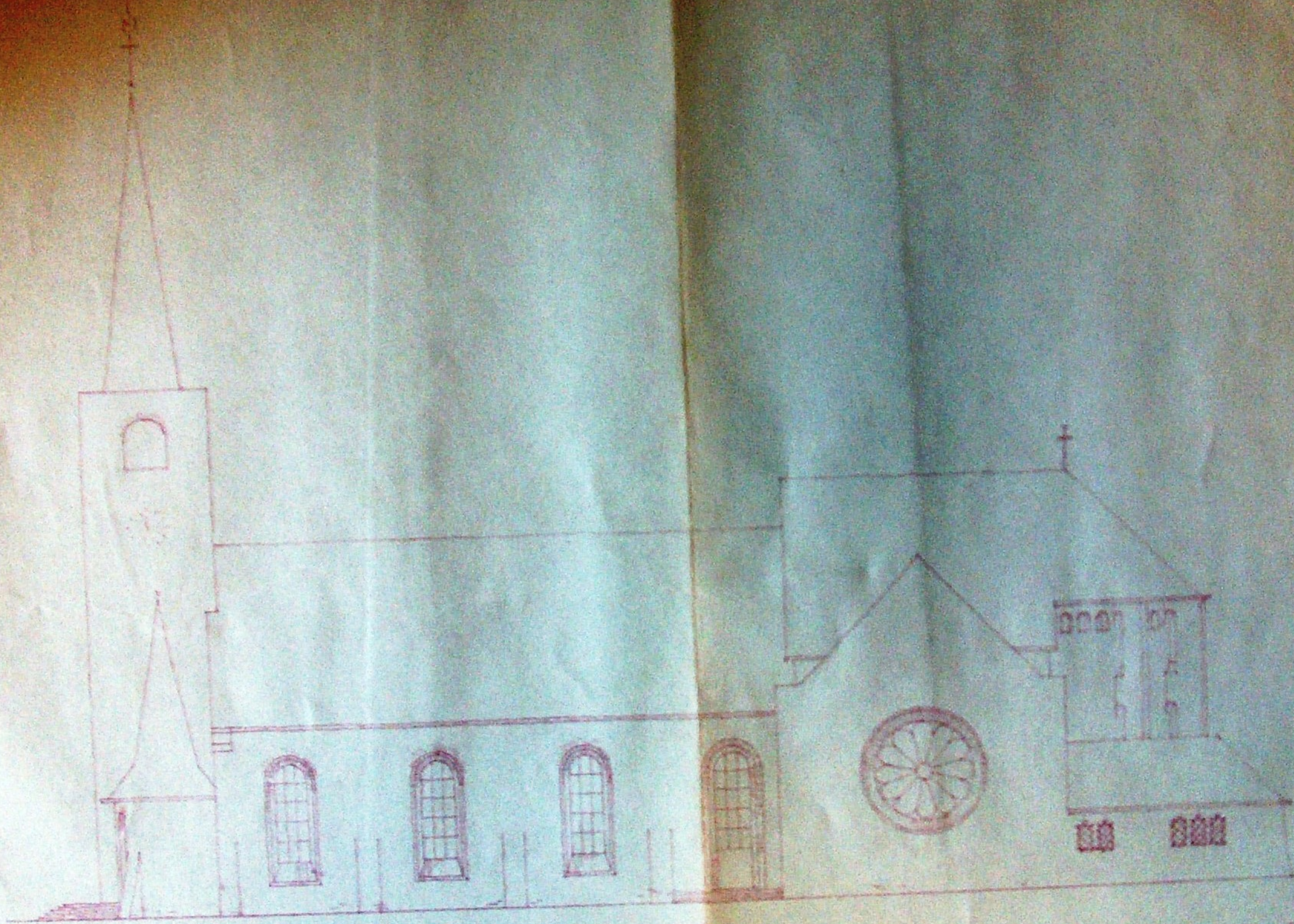
Huisen 2000-1900  
 J. H. Diekmann  
 Arch.



PLAAT I. 1863



PLAAT II



2000  
A. B. ROBERTSON ARCHT. DRAWG.


PL. 10

SKETCHES FOR THE DESIGN OF THE CHURCH OF THE HOLY SPIRIT IN ROTTERDAM 1850



ZUID - OOST ZIJDE

BLAD 18 6.



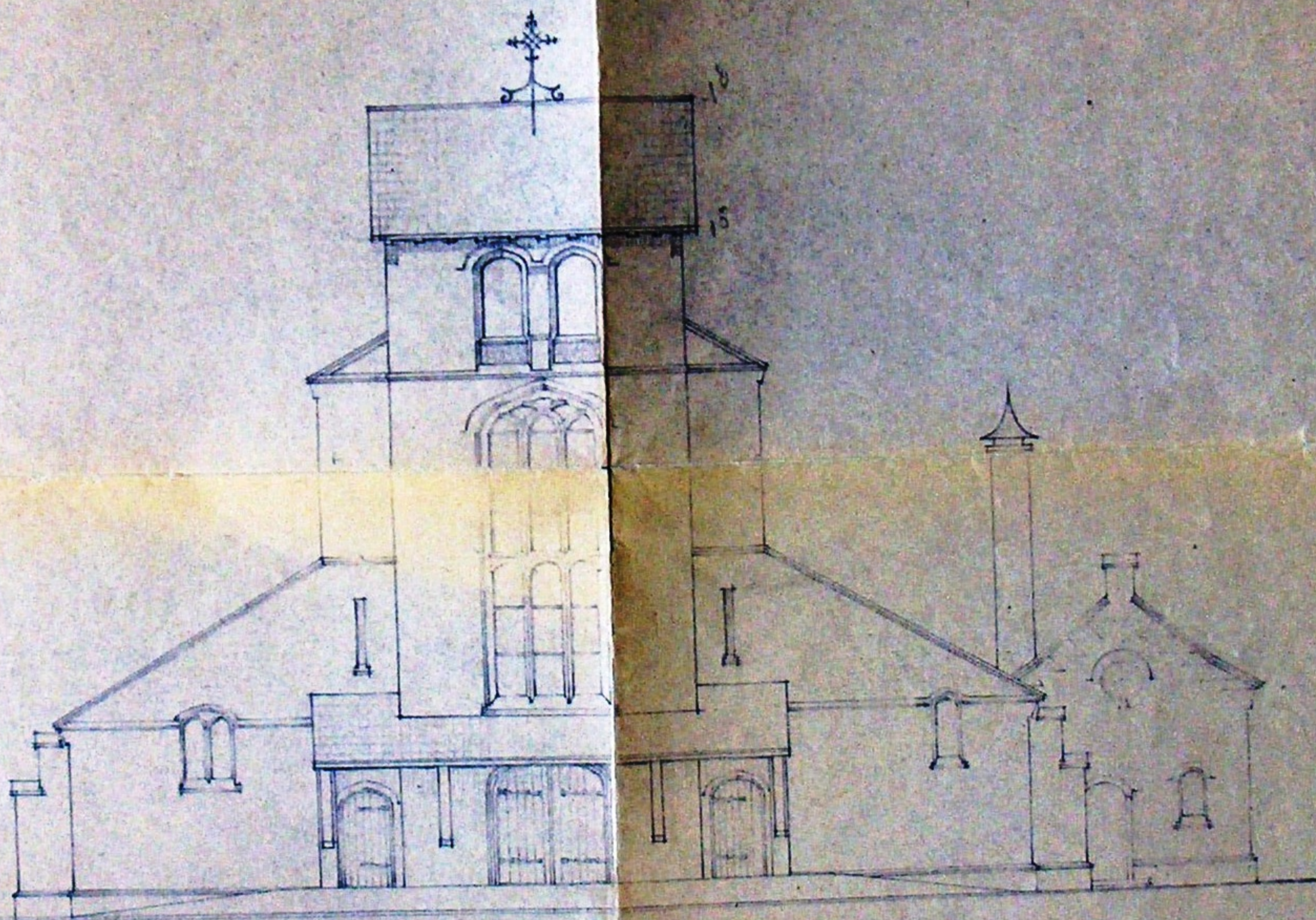
NOORD - WEST ZIJDE

VERTOONING VAN DE KIRCH VAN DE HEILIGEN GEEST IN ROTTERDAM 1850



Behandeling

Gewijzigde Noord-West gevel A.R.K. Kerk & Parochie H. Margareten van Gorkeum  
te Huisden.




Noord-West gevel












THE CHURCH - BLEN - 1850




R. K. KERK DOORNENBURG.

ZUIDGEVEL 1:100

4 Jan 1950  
L. G. EN ARCH. BUREAU  
T. A. B. N. 100







DE KUNSTEN EN WETENSCHAPPEN DER NEDERLANDEN  
RIJKS ARCHIEF  
DOORNENBURG 1-10-10




of Madonna met Kind Jezus



altarblad.



natuursteen



Spandelen met Maria-voorstellingen.

kapiteeldetail.

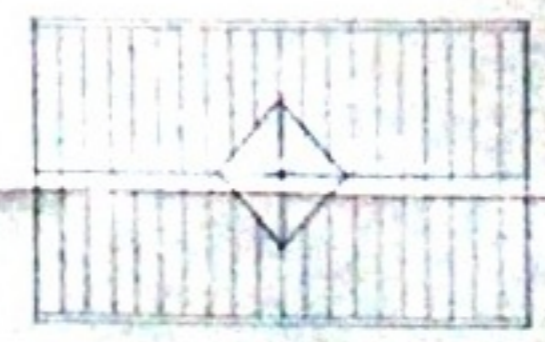

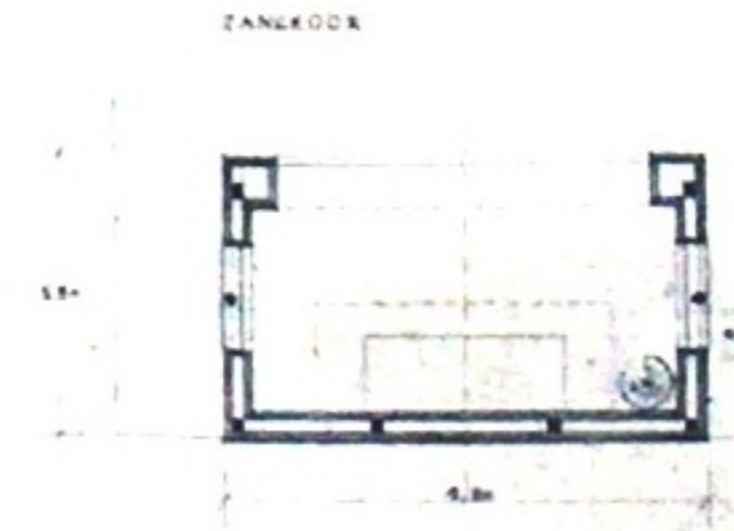
H Maria + Elisabeth.

het geheel van altaar en beeld. in hout en licht polychrome uitgevoerd.


R. K. KERK DOORNENBURG W 107

MARIAALTAAR  
1:10  
INGRS- EN ARCH BUREAU  
DE JONGH-TAEN-NIX  
BEELDHW. GERARD HEYMAN.

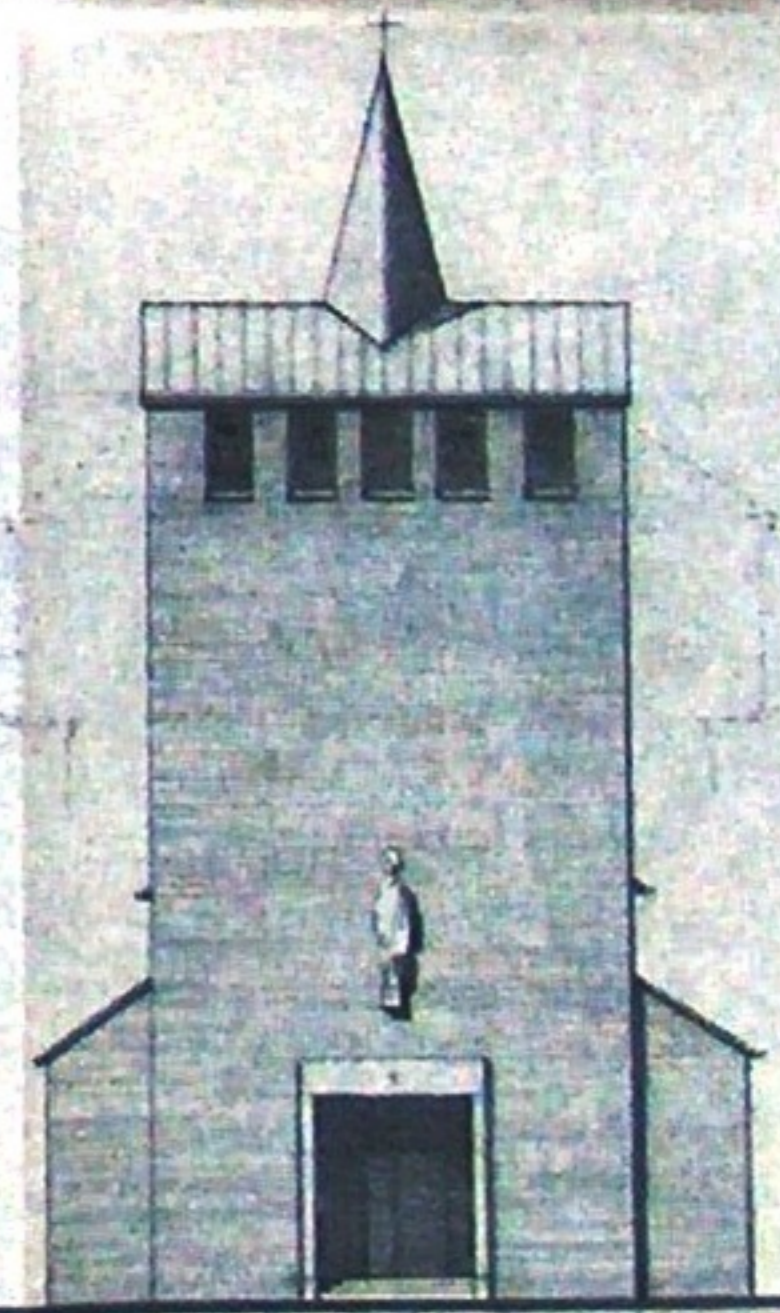

BL 72



RAUPLAN




ZUIDEVEL KANONIK



ZUIDEVEL



Doornenburg, R. K. Kerk










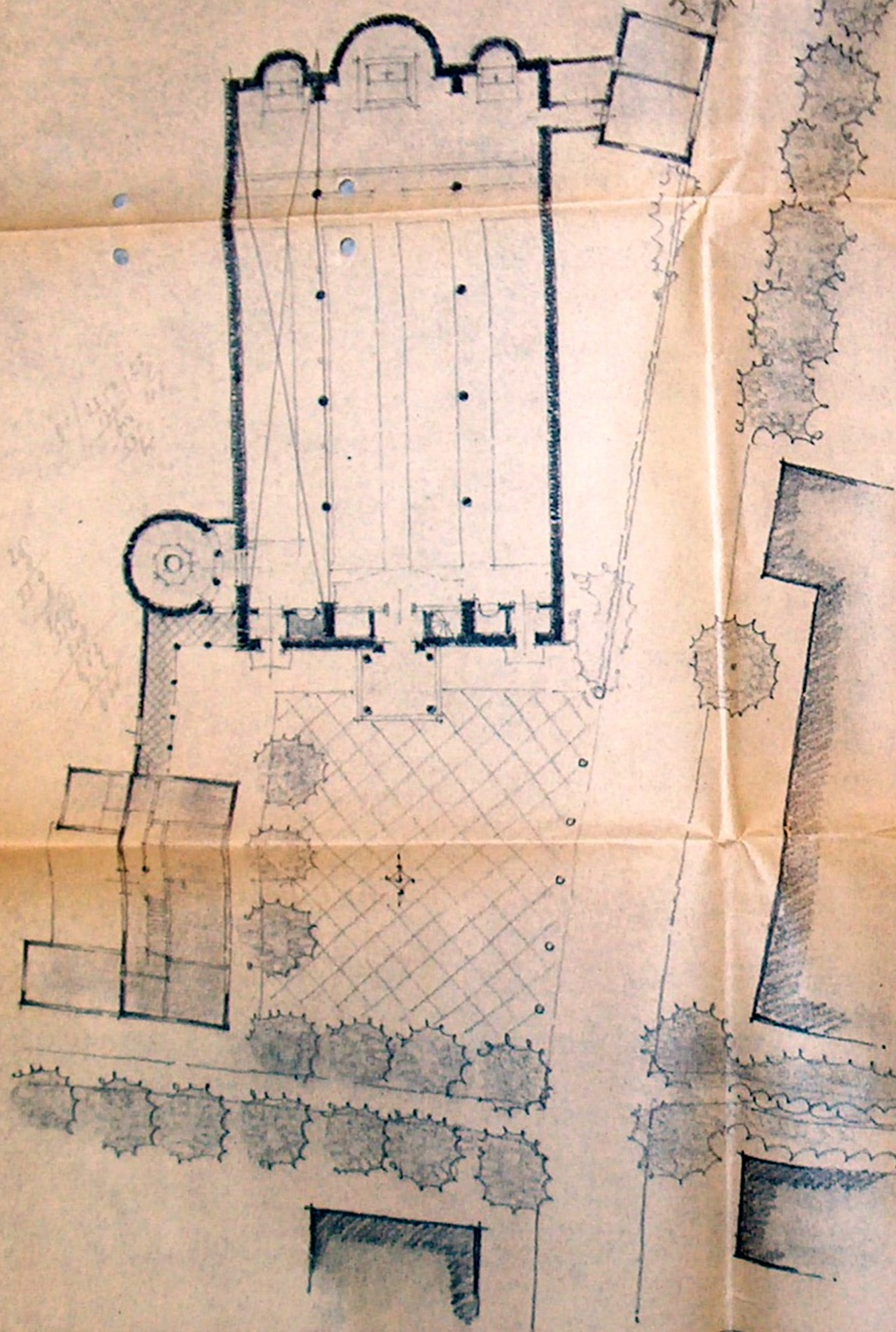
Gendt, R. K. Noodkerk












SINT BAVONKERK TE ANGERIN  
SCHIETSONTWERP  
SCHAAL 1:100



VOORGEVEL

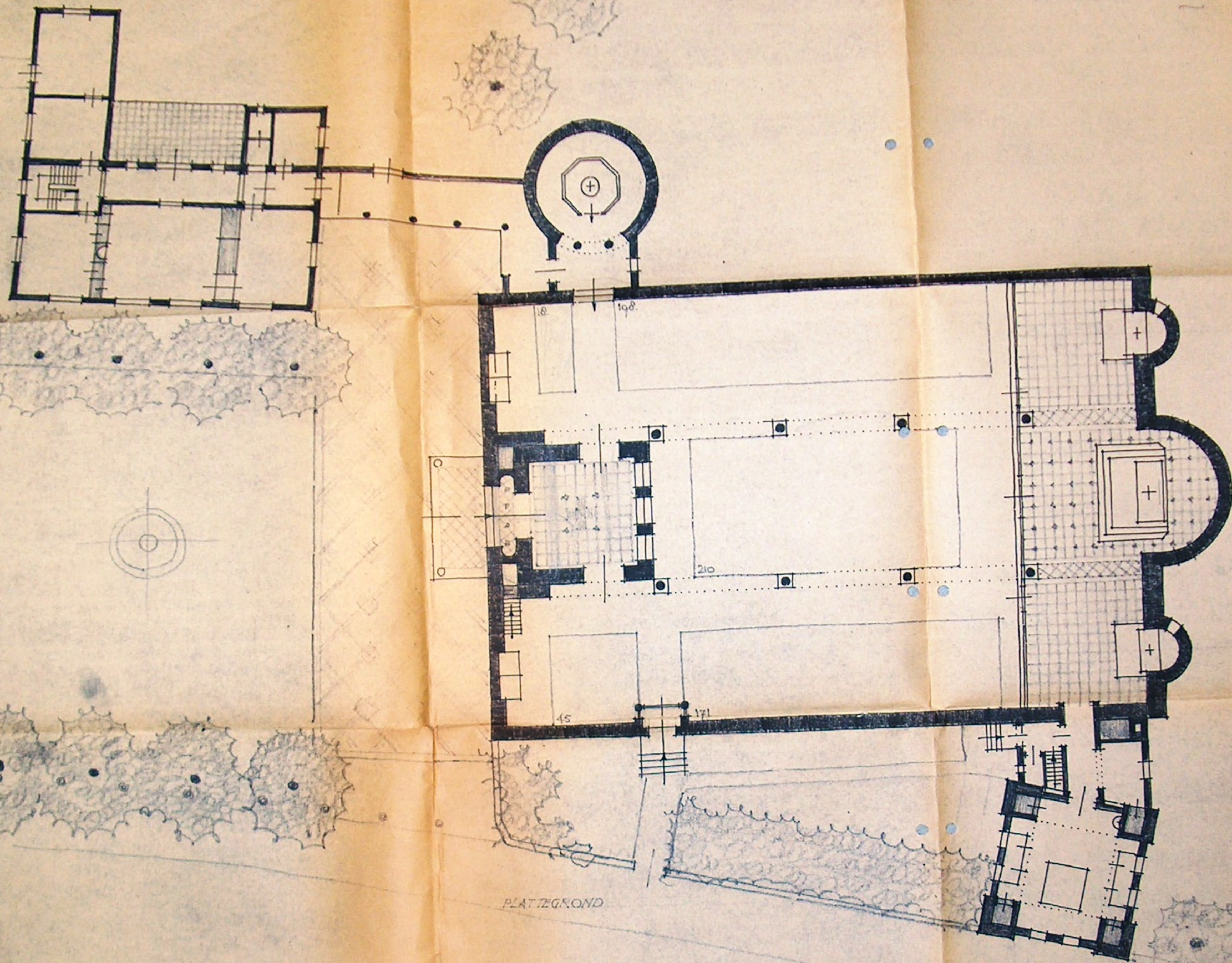
*Wanderlaan*

1870/1880 JANUARI 1850 181/83

SINT BAVOKERK TE AARHUS

SCHETSCHILDERING

SCHAAL 1:100




PLATTEGROND

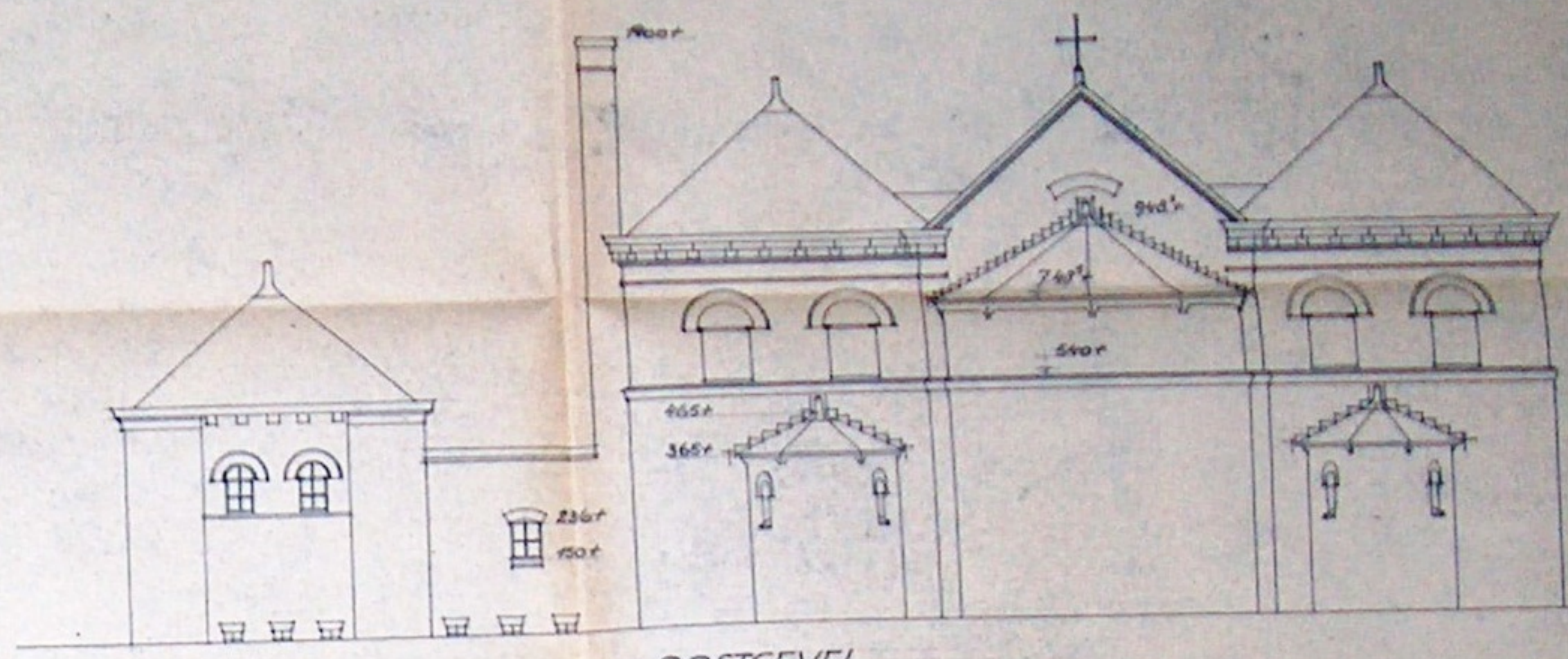
*Wanderloew.*

Nº 1015-2

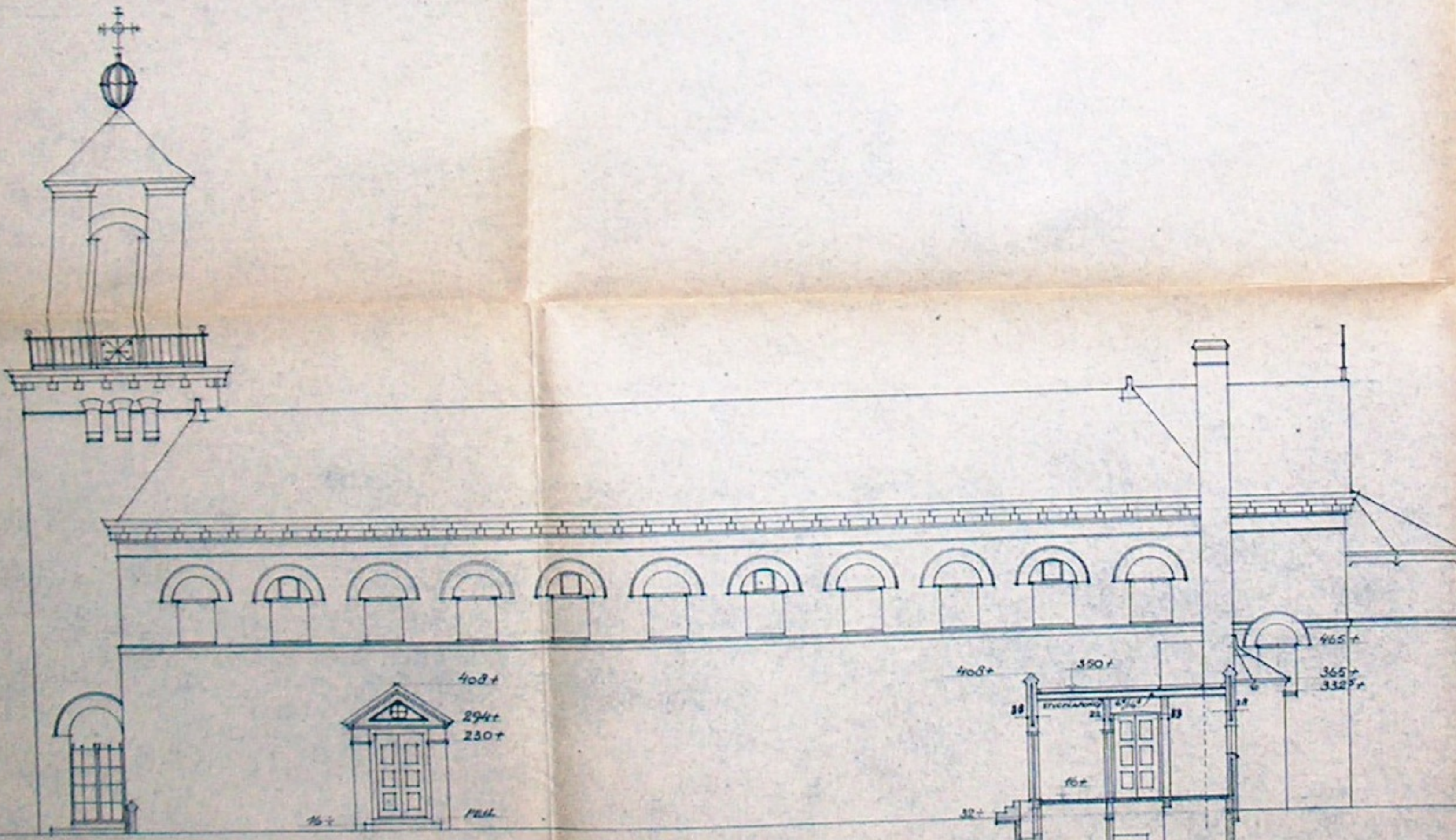
THEYTOGENBOECN JANUARI 1950



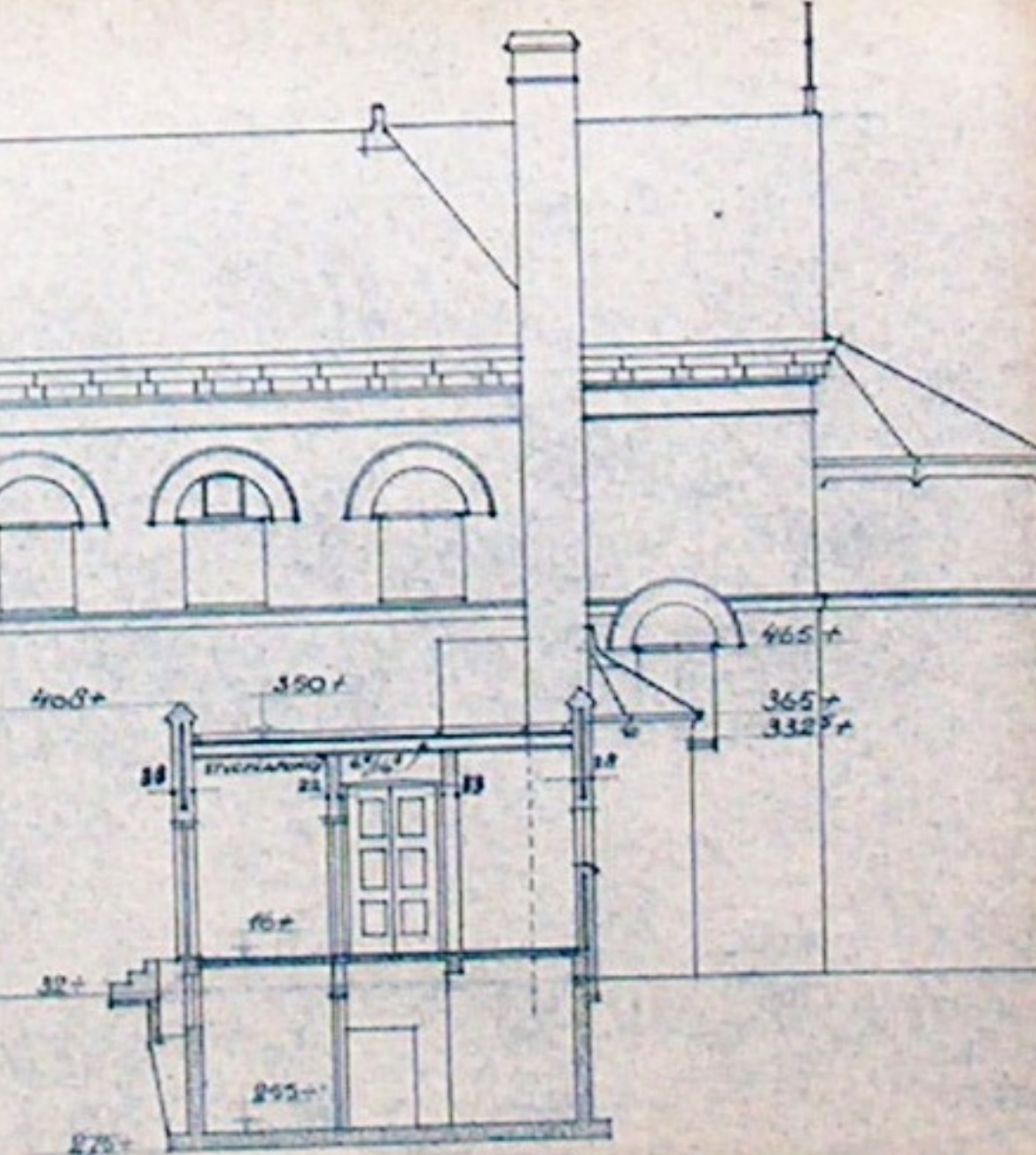
WESTGEVEL



OOSTGEVEL



ZVIDGEVEL



Behoort bij besluit van Burgemeester  
en Wethouders der gemeente Bommel  
d.d. 23 SEP 1950  
Die Gemeente Secretaris  
van Bommel



Opdracht van de Gemeente architect.  
van Bommel en Opdracht  
W.A.S. te Bommel  
13 September 1950

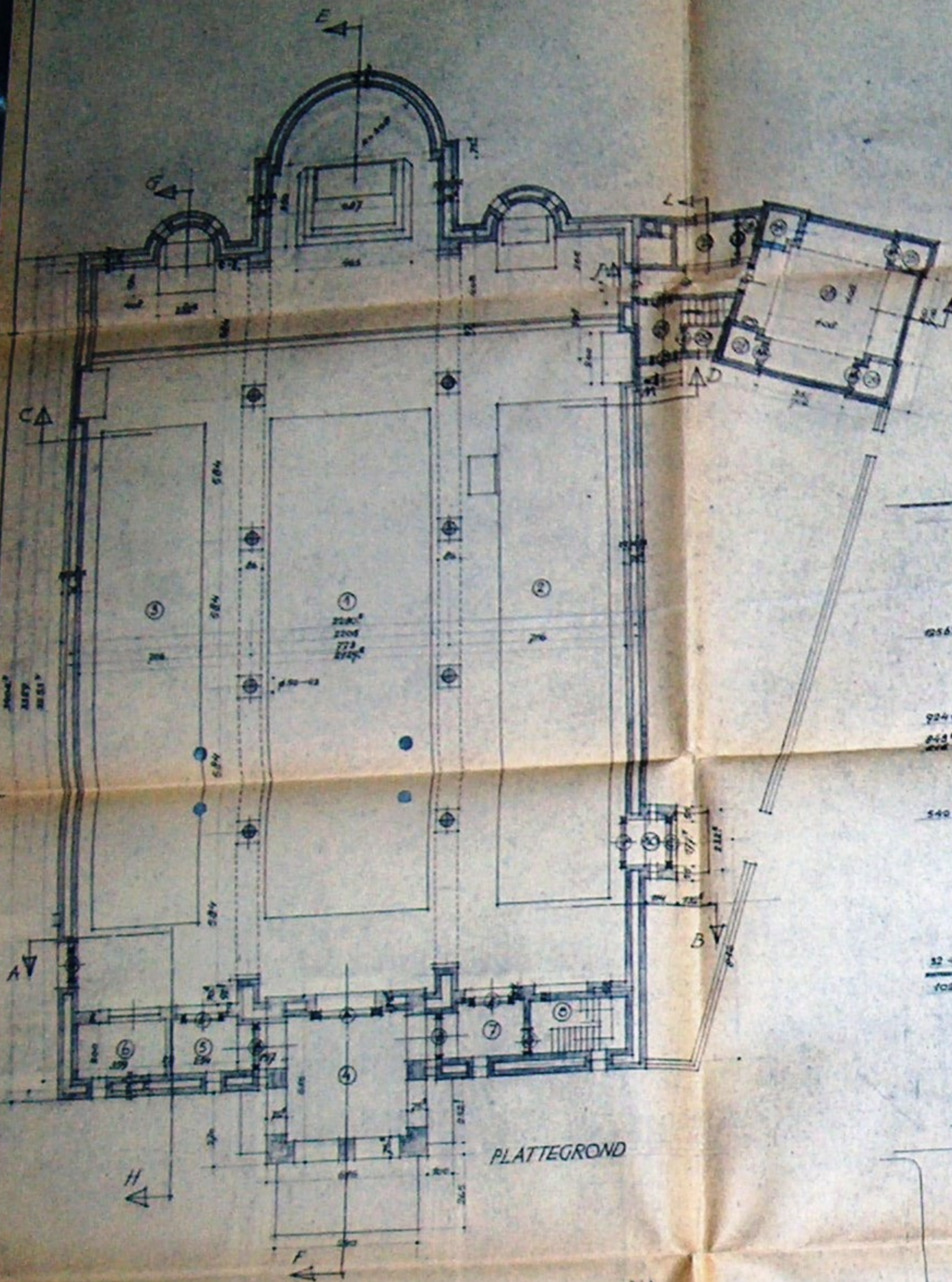
Keizer en godelijk waard  
J. G. O.  
W. A. S. te Bommel  
19-9-50

SINT BAVOKERK TE ANGEREN  
BESTEKTEKENING  
GEVELS EN DOORSNEDE L - M

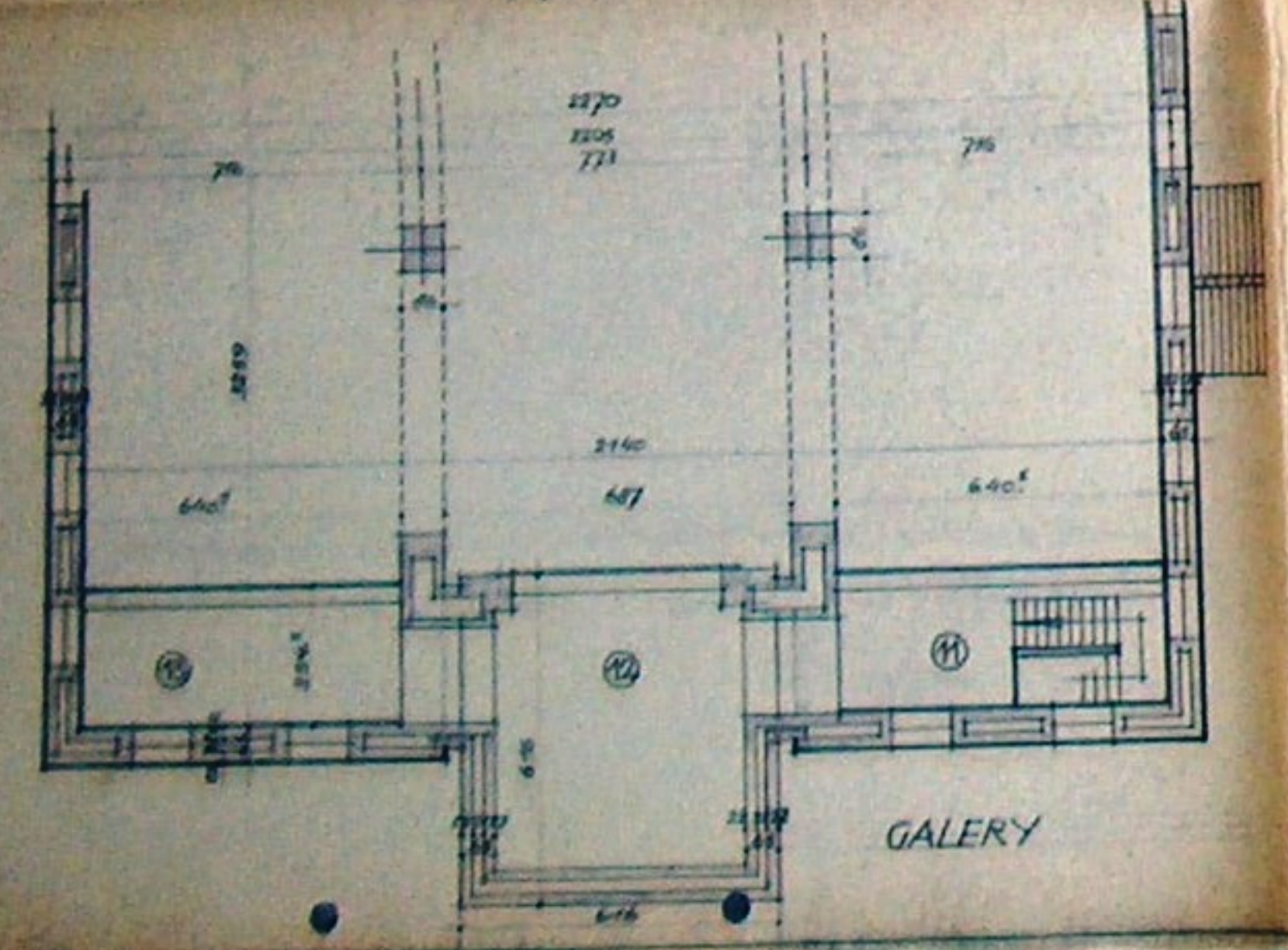
SCHAAL 1:100

N<sup>o</sup> 101 B  
IN 3 BLADEN  
BLAD 3


ARCHITECTEN: I. B. N. VANDERLAAN EN B. F. V. ALINK. 'S HERTOGENBOSCH, APRIL 1950



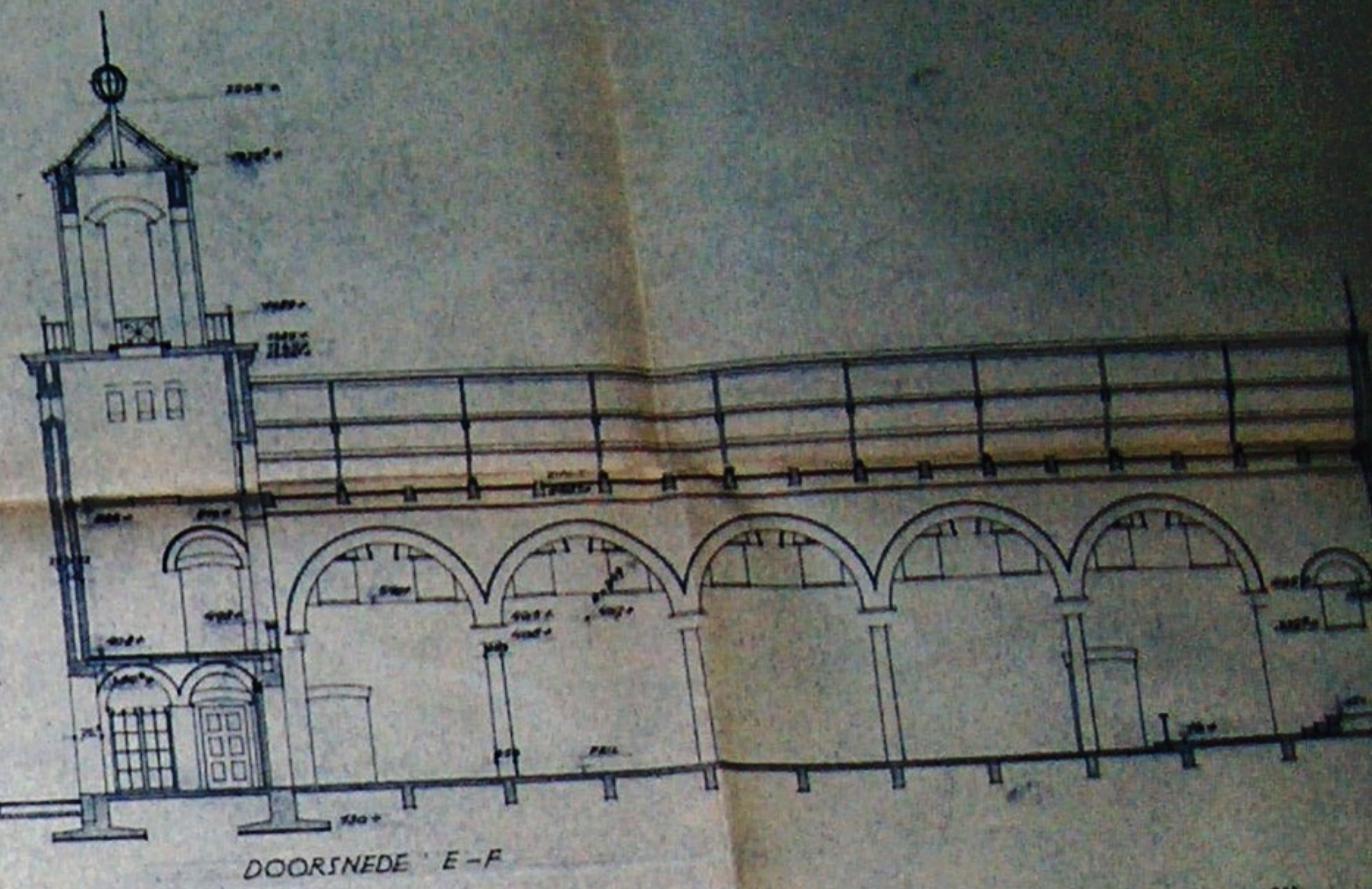
PLATTEGROND



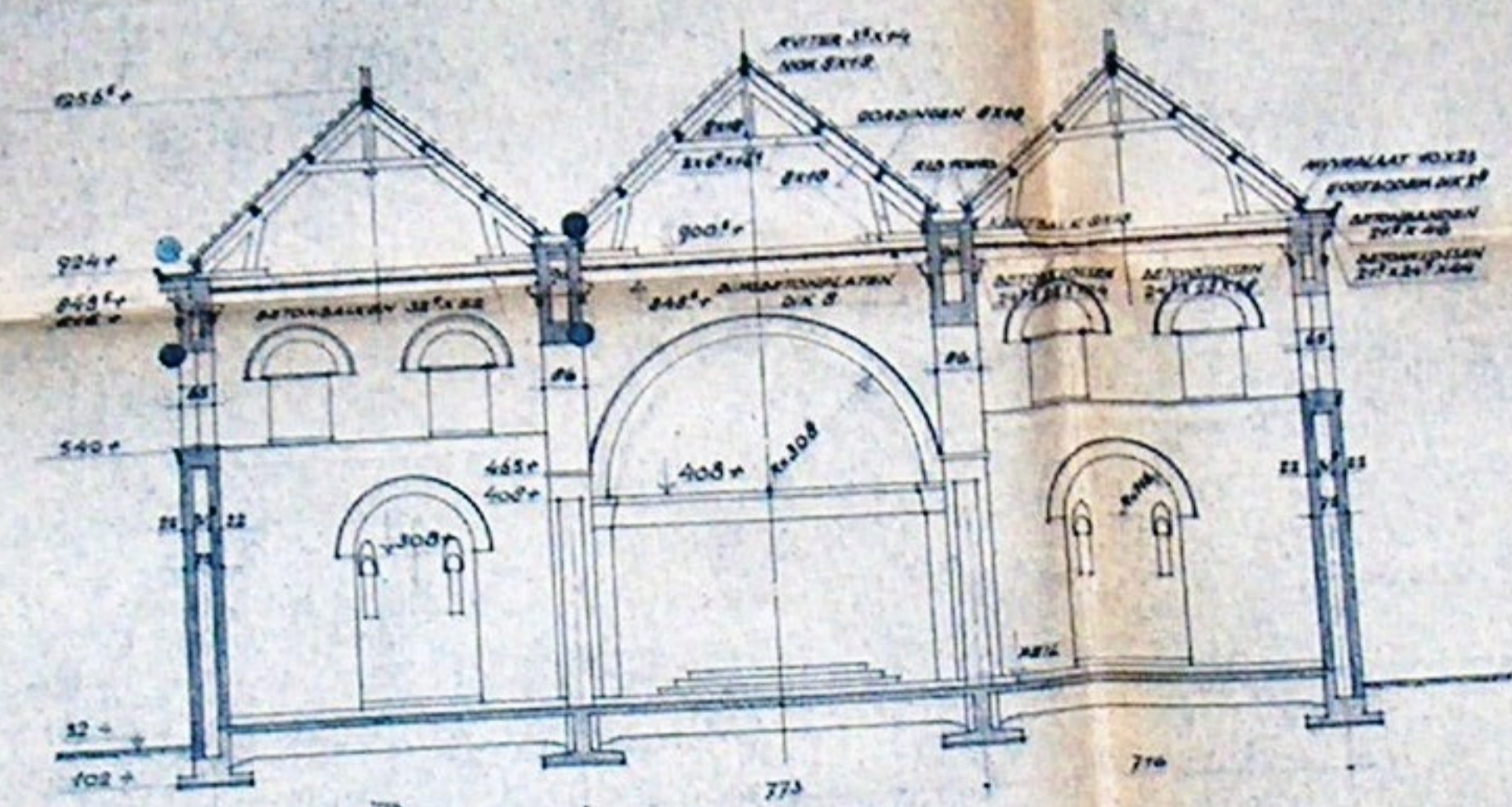
GALERY



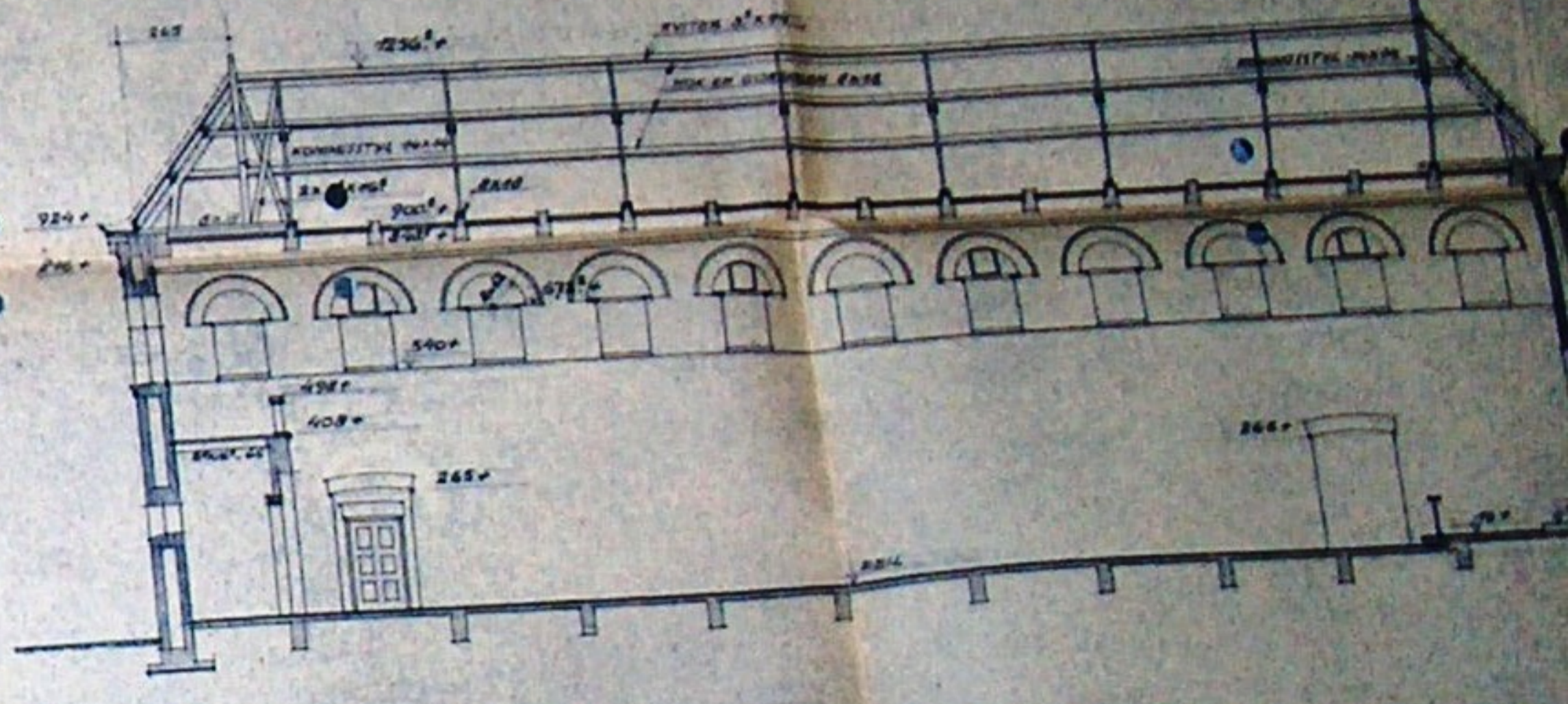
DOORSNEDE A-B



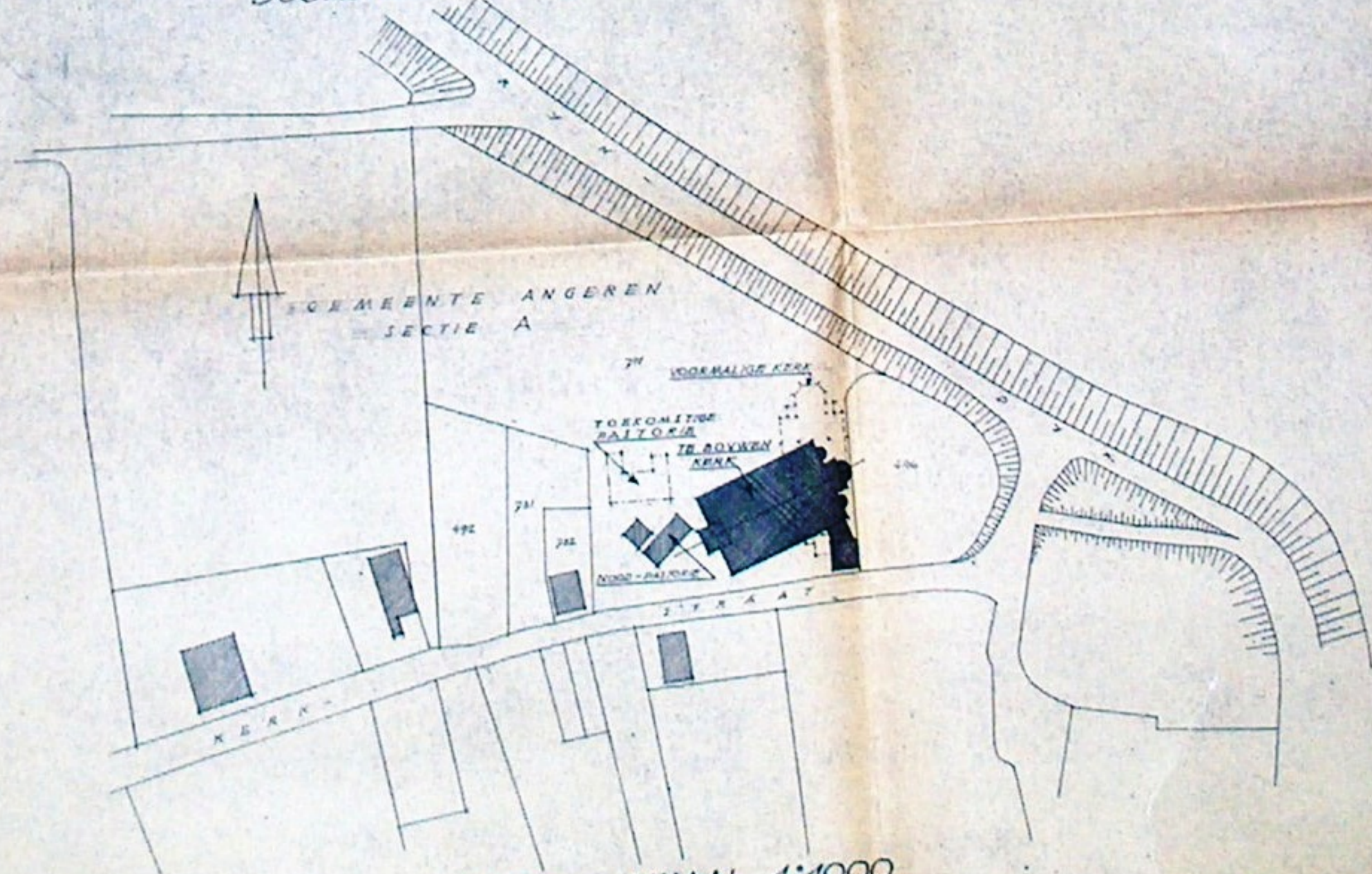
DOORSNEDE E-F



DOORSNEDE C-D




DOORSNEDE G-H



SITUATIE SCHAAL 1:1000

SINT BAVOKERK TE ANGEREN  
 BESTEKTEKENING  
 PLATTEGROND, GALERY, DOORSNEDEN  
 SCHAAL 1:1000  
 ARCHITECTEN: B. N. VAN DER LAAN & B. V.



July 1907  
Kean  
Kobal  
Tham  
1907













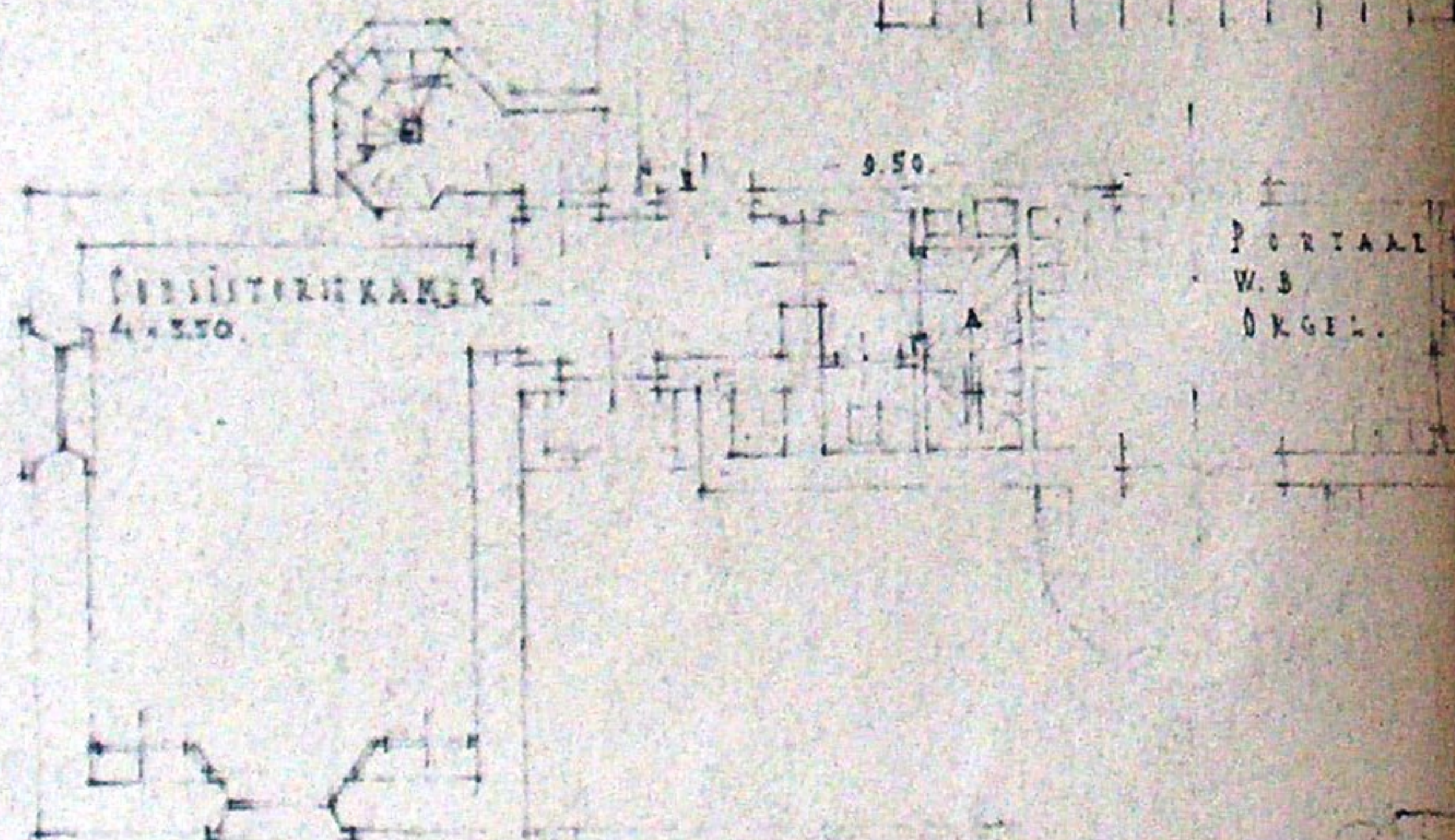
SCHETSONTWERP NED. HERY KIRK TE LANGERE



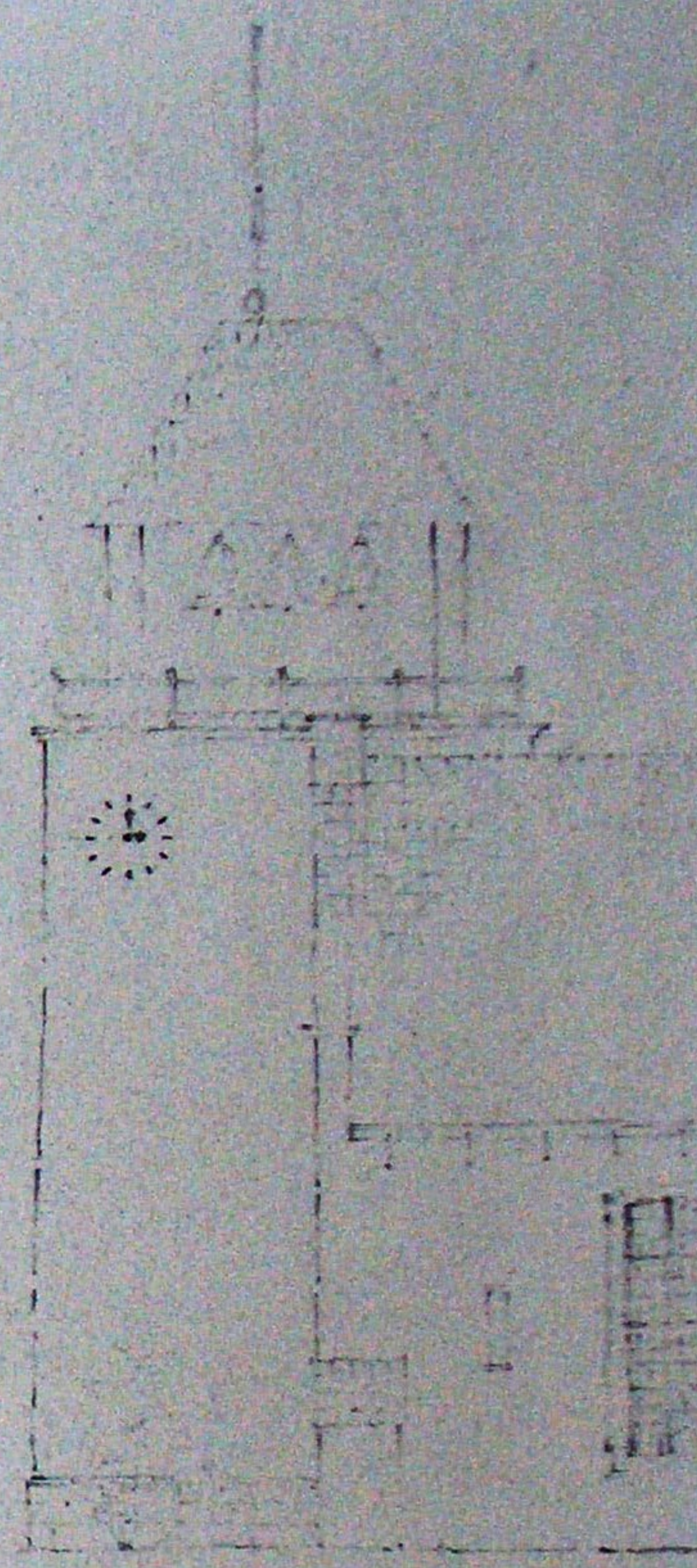
23.50

14-

144.



+ PLATTE GROND +




+ RECHTER ZIJGVEL +

VIL? 25 JUNI 1877

SCHEETS ONTWERP NED. HERV. KERK TE ANGEREN. O. D. SCHAAL 1:100.

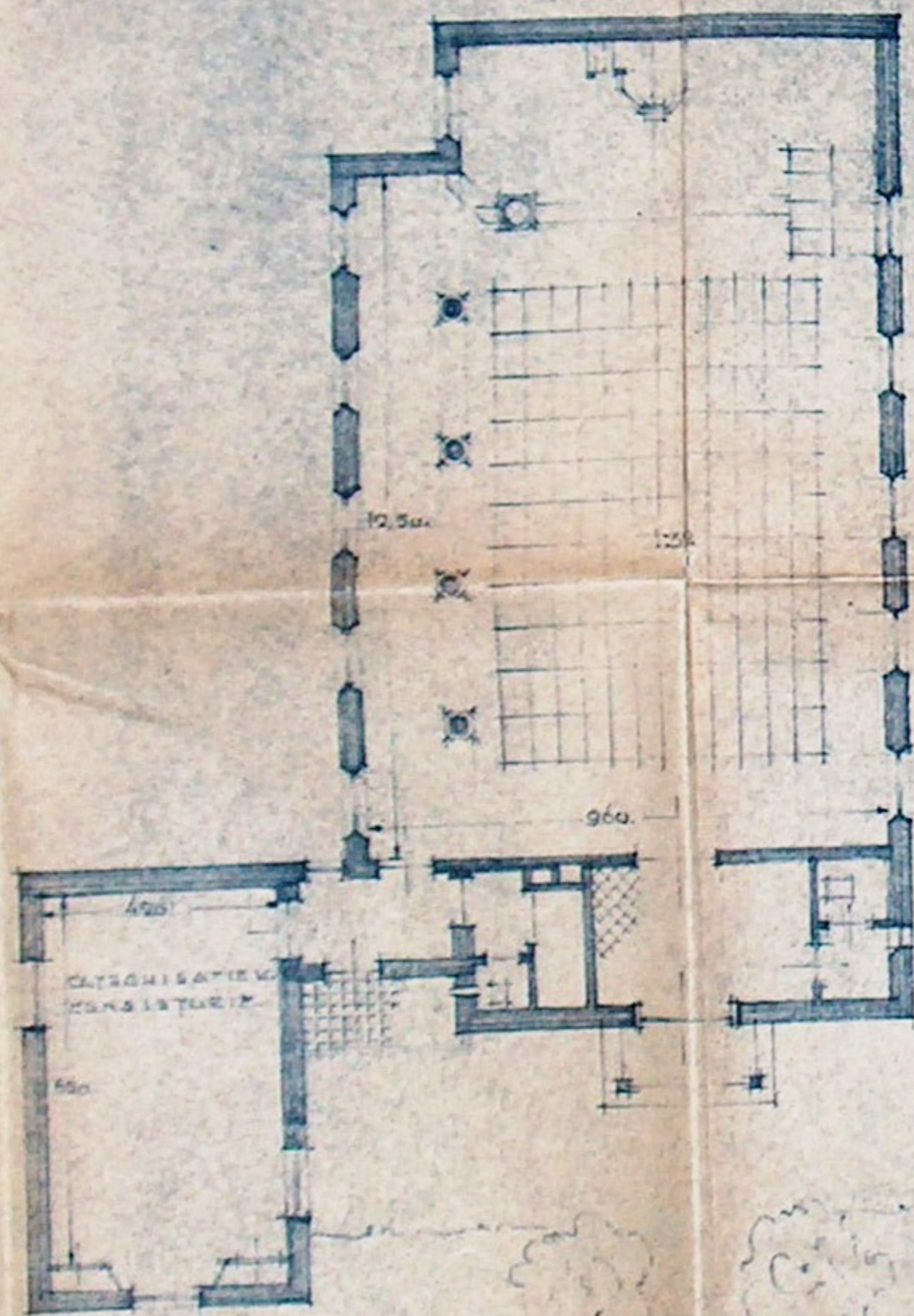


VOORGEVEL.

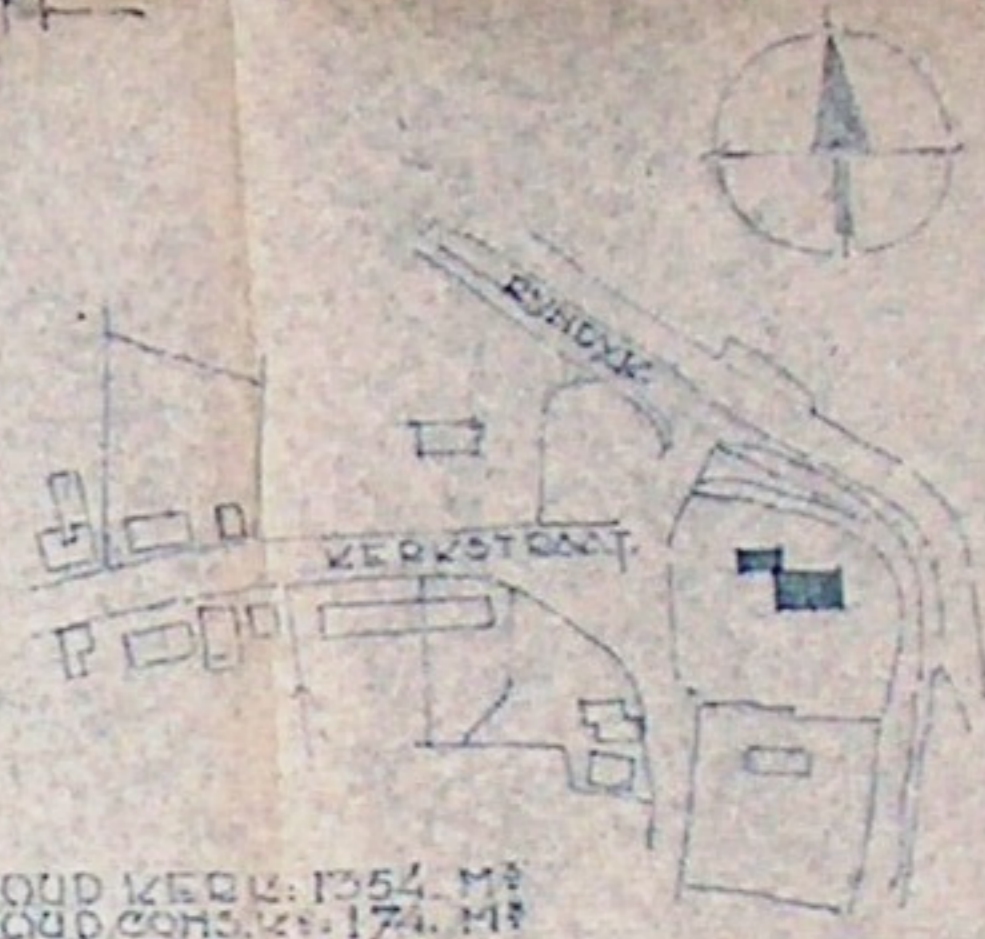


SCHEMA DOORSNEDE.


*glozen plafond*




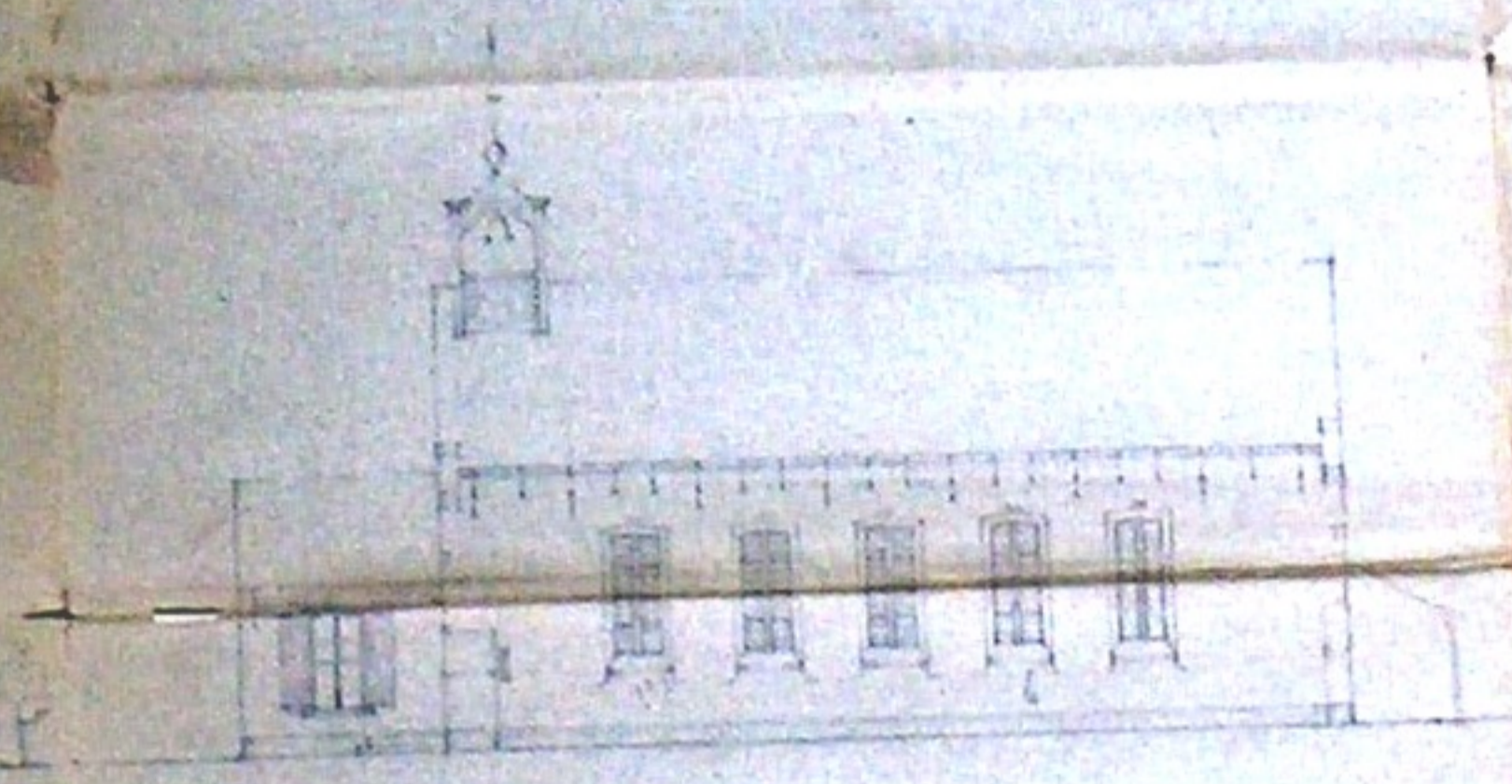
PLATTE GROND.



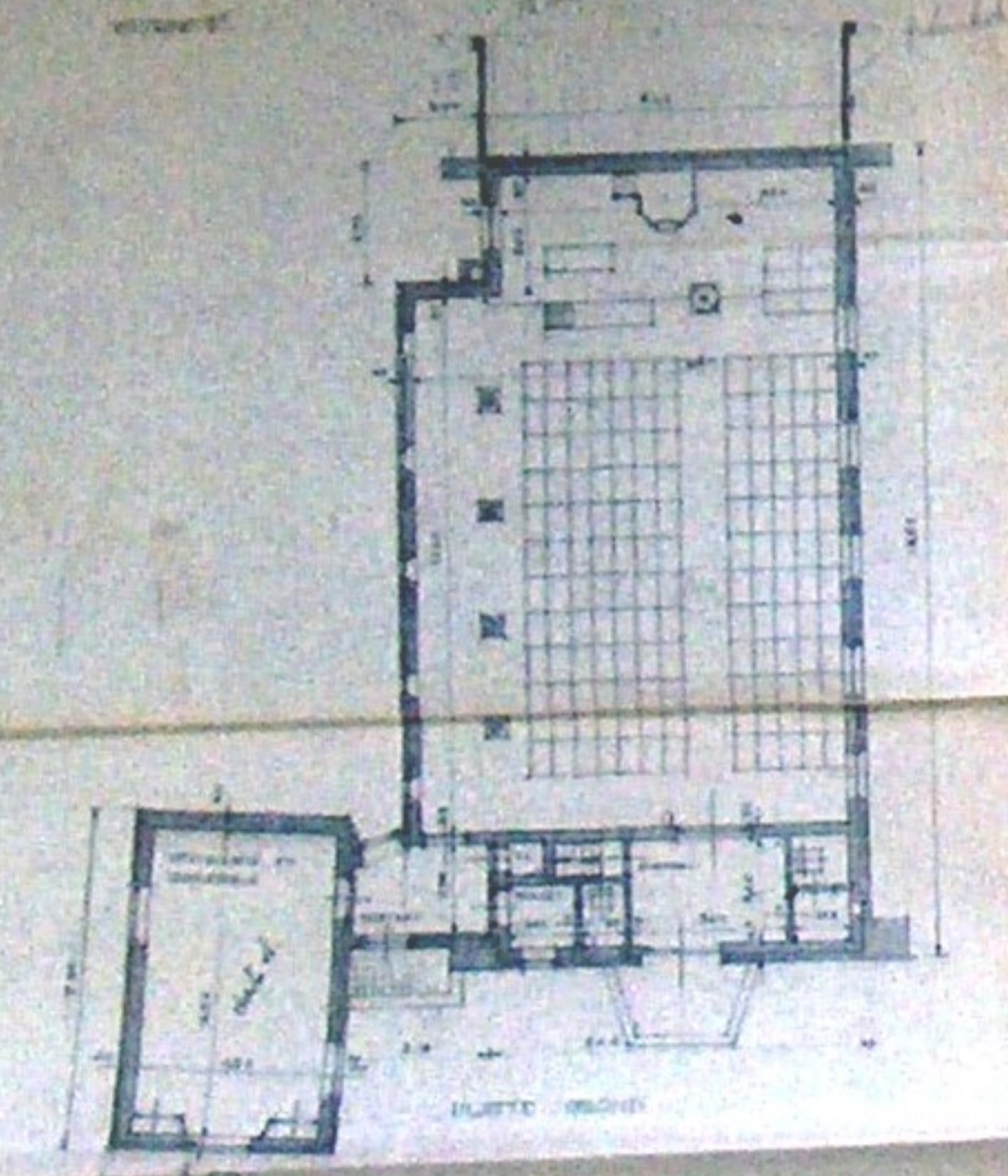
INHOUD KERK: 1354 M<sup>2</sup>  
INHOUD CONS.: 174 M<sup>2</sup>




RECHTER ZYGEVEL.




LANDHOOGSTEDE



PLAATSE ONDER



BEZIJDERU

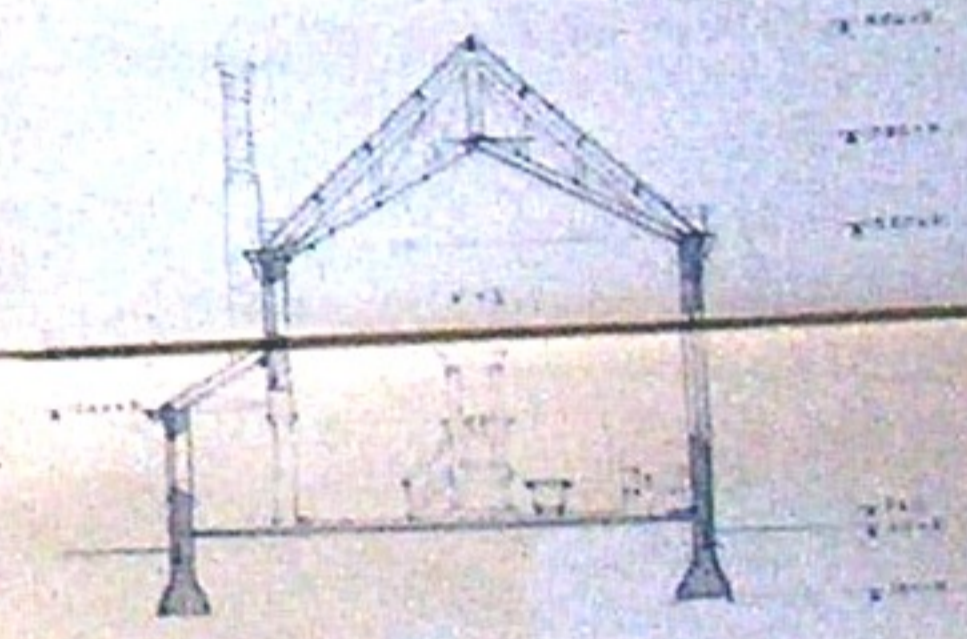


LIJNEN TOEGEVEL


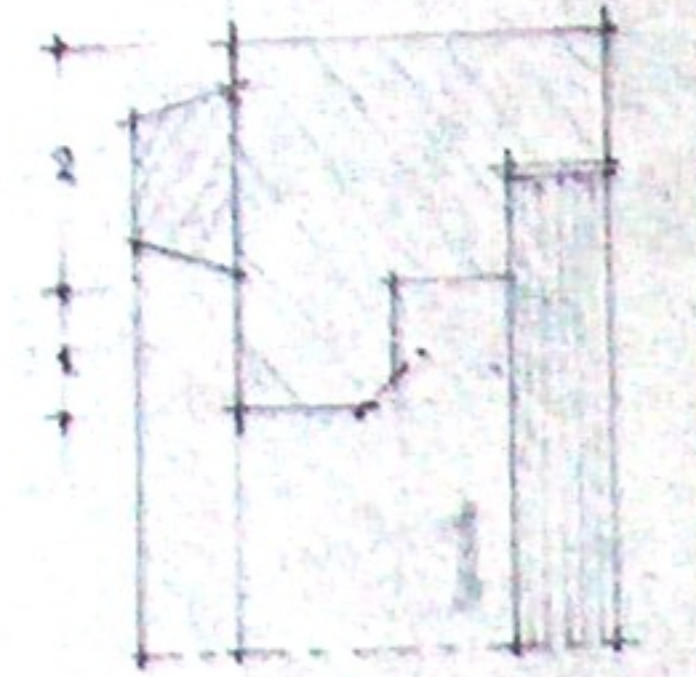

ONDER AENDE  
ONDER DITUS



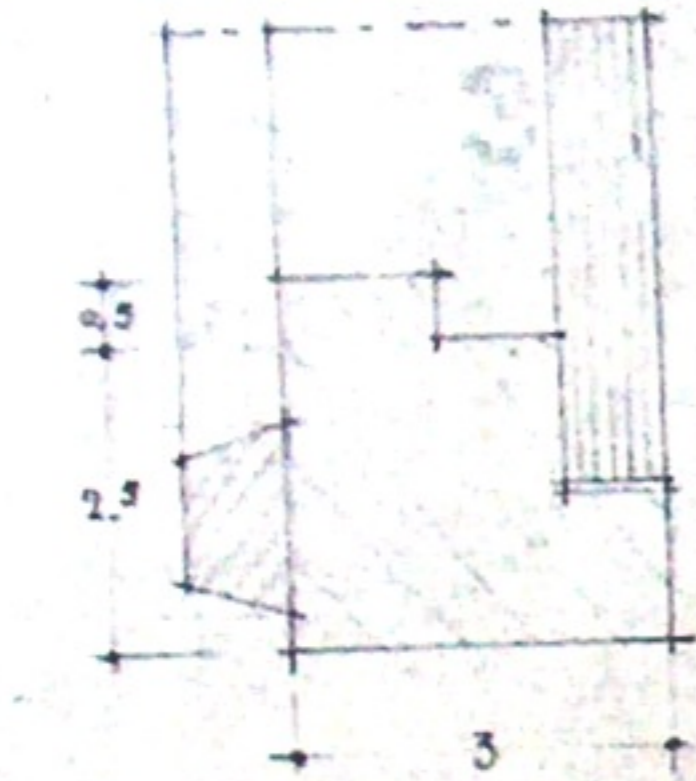
SITUATIE  
SCHAAL 1:1000




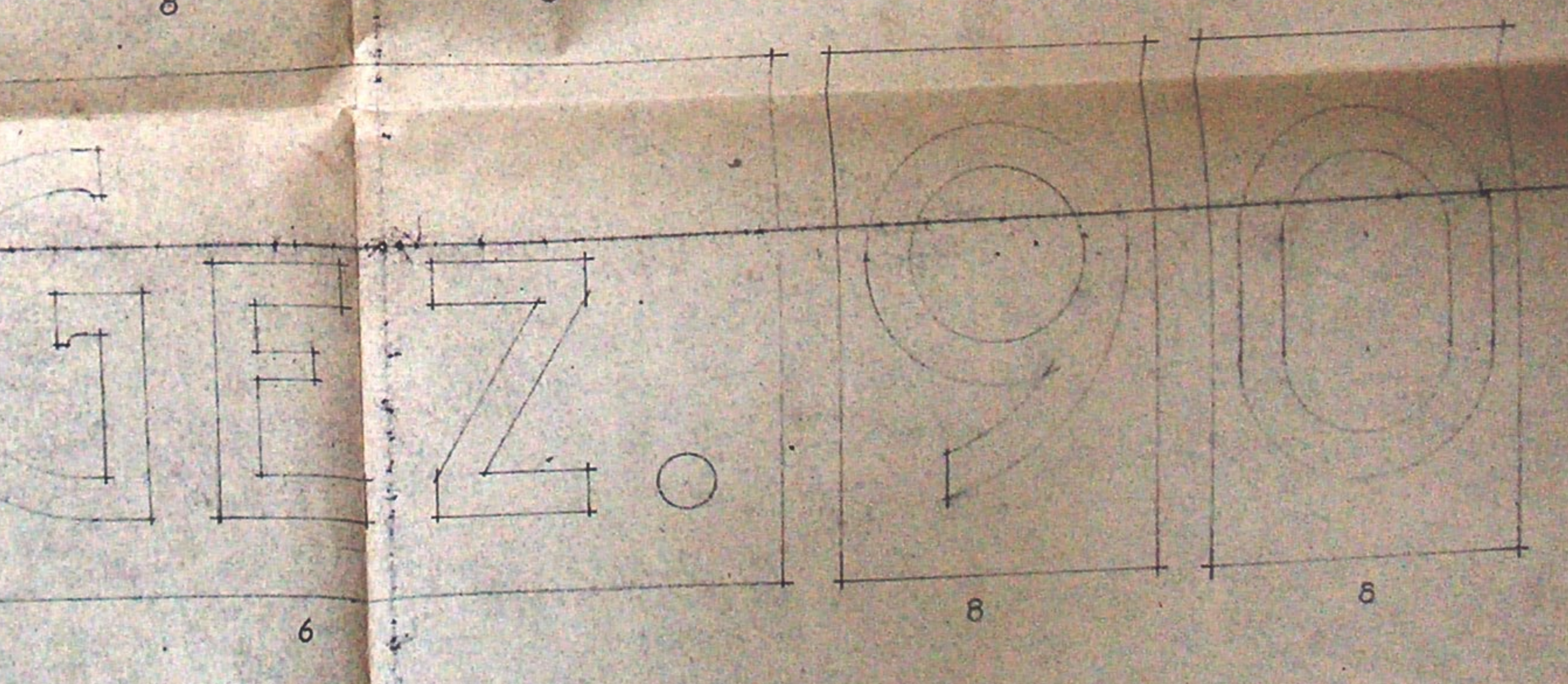
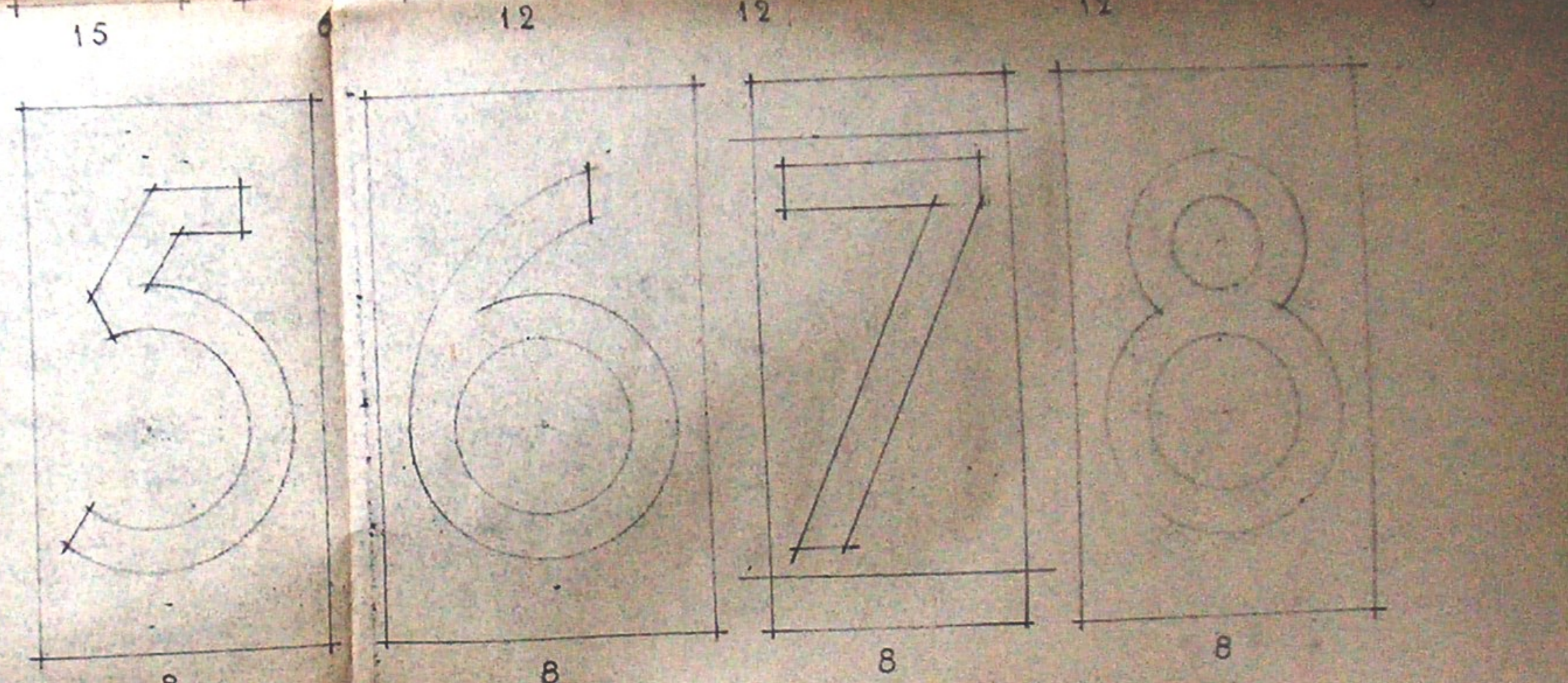

PLAATSE ONDER



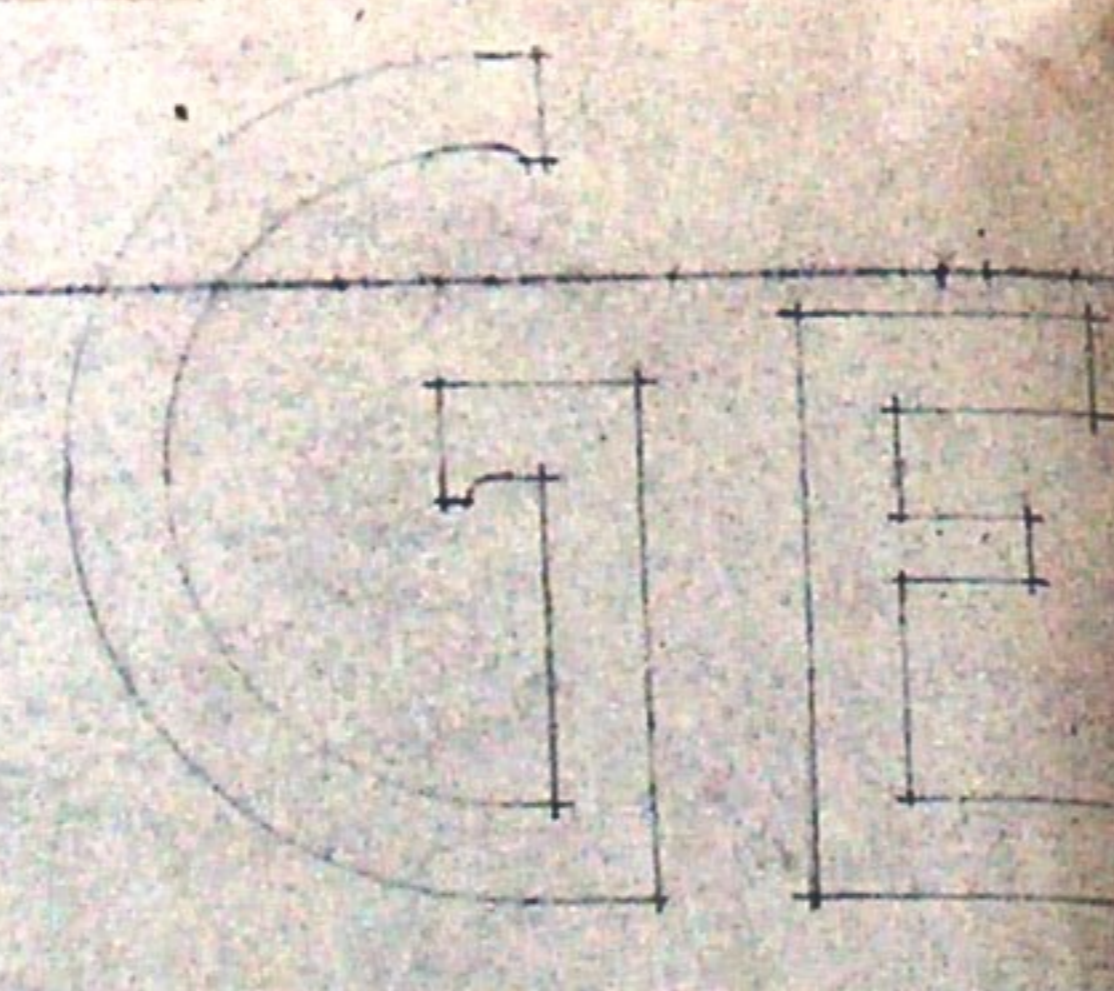
MULTIPLEX



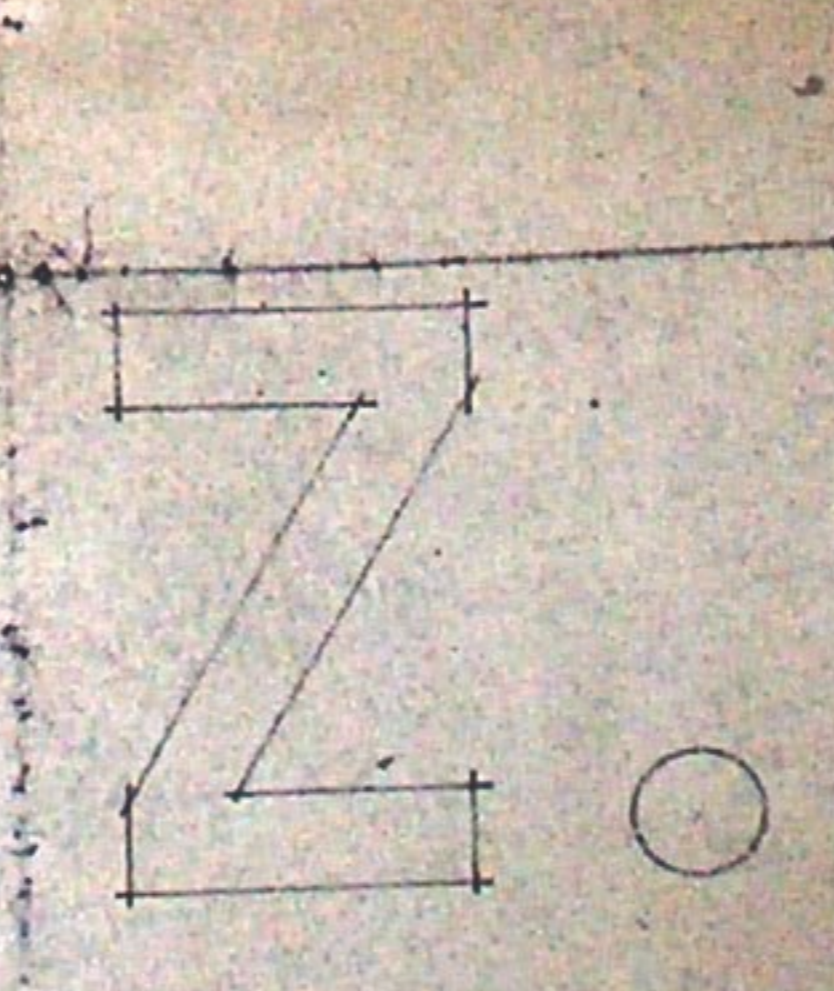
RENYOOL -  
 1 BORD. VURENHOUT.  
 INZETBORDJE 8MM. DIK. MULTIPLEX.  
 AANTALLEN STAAN ONDER ELK INZETBORDJE  
 AANGEGEVEN.




6




6



8



8













Ps. 98:1. 4  
Ps. 100:2. 4  
GZ 212:1. 2. 4. 7  
GZ 210:2. 3. 4  
GZ 225:  
GZ 481:1. 3. 4

Ps 98:1 4  
Ps 100:2. 4  
GZ 212:1. 2. 4. 7  
GZ 210 2. 3. 4  
GZ 225:  
GZ 481:1. 3. 4

