



Universiteit  
Leiden  
The Netherlands

## The Boeotia Project 1997 field season

Bintliff, J.L.

### Citation

Bintliff, J. L. (1997). The Boeotia Project 1997 field season. In *University of Durham & University of Newcastle upon Tyne Archaeological Reports* (pp. 89-95). Durham: University of Durham. Retrieved from <https://hdl.handle.net/1887/8002>

Version: Not Applicable (or Unknown)

License: [Leiden University Non-exclusive license](#)

Downloaded from: <https://hdl.handle.net/1887/8002>

**Note:** To cite this publication please use the final published version (if applicable).

## THE BOEOTIA PROJECT 1997 FIELD SEASON

J L Bintliff

The season ran for six weeks and was the final period of survey fieldwork for the Cambridge-Durham Project. The attached figures show (Fig 1) the Province of Boeotia with the location of the two intensive survey zones (the Thespieae Survey Area and Hyettos Survey Area), and the complete distribution of archaeological sites for each intensive zone on separate detailed maps (Figs 2 and 3). Additional sites outside the intensive survey areas but which have been studied by the Boeotia Project are underlined on the general province map. A bibliography of publications up to the end of 1997, and those in press at that time, originating from the Boeotia Project and its data, is attached to the end of this report.

The chief tasks carried out by a team of 15-20 individuals during the 1997 summer season were as follows:

### CERAMIC STUDY OF THE FIELD SURVEY FINDS

Dr Oliver Dickinson, Professor J Hayes, Miss J Vroom and A Vionis carried out analysis of the prehistoric, Greco-Roman, medieval and post-medieval finds from the collection of survey finds held in the Thespieae apotheke (museum store). There remain a number of sites, especially the major Frankish-era rescue site of Klimmataria, still to be given intensive ceramic analysis by Miss Vroom - a task that will be carried forward to summer 1998.

### SURVEY OF STANDING BUILDINGS AT DESERTED MEDIEVAL VILLAGES

(See attached location maps). The following medieval surface sites, studied in previous seasons by the Project - Harmena, VM4 (within the Thespieae Survey Area), Rhadon and CN4 (near and within the Hyettos Survey Area, respectively) exhibit ruined standing domestic structures. As part of a sub-project concerned with the development of vernacular architecture in Boeotia a sample of houses from each site were planned and photographed. This was done using a total-station under the direction of myself, Professor F Aalen (Dublin University) and Miss J Bell. Their age spans the sixteenth to late nineteenth centuries AD and the data collected will be invaluable in outlining the origin of traditional house types in the region, as well as complementing the information available for

these abandoned villages from ceramic analysis and the Ottoman archives.

### THE CITY OF HALIARTOS

In preparation for the full and final publication of the surface survey of Boeotian cities which the Project carried out during the 1980s (preliminary analyses have appeared in several articles hitherto), it was felt necessary to prepare a more accurate map of the ancient walls of the city of Haliartos than the sketch-maps available in existing publications of the site. This was done using a total-station under the direction of myself and Miss J Bell.

### THE CITY OF HYETTOS

Likewise in connection with the publication of the surface survey of the city of Hyettos, we completed a detailed topographical map of surface features in the Lower Town at Hyettos, using a total station, under the direction of the author and Miss Bell.

### GEOGRAPHICAL SURVEY

Dr R Shiel (Newcastle University) led a team of soil scientists in a final season of sample area study of soil series in the districts surveyed by the Project, and also conducted interviews on traditional farming in the Valley of the Muses to compare with the account of Hesiod for that locality. The author of this report will undertake a final season of geographical work in summer 1998 with a study tour of the different sub-regions of Boeotia in order to set the areas intensively-surveyed by the Project into a broader framework of the regional landscapes and types of land-use.

### THE BOEOTIA PROJECT: PUBLICATIONS TO 1997

Alcock, S E (1997) Changes on the ground in Early Imperial Boeotia, in J L Bintliff (ed) *Recent Developments in the History and Archaeology of Central Greece Oxford*, BAR (Int Ser) 666, 287-304.

Allen, H (1990) A postglacial record from the Copais Basin, Greece, in S Bottema, G Entjes-Nieborg, and W V Zeist (eds) *Man's Role in the Shaping of the Eastern Mediterranean Landscape Rotterdam*, A A Balkema, 173-82.

Allen, H (1997) The environmental conditions of the Kopais Basin, Boeotia during the Post Glacial with special reference to the Mycenaean period, in

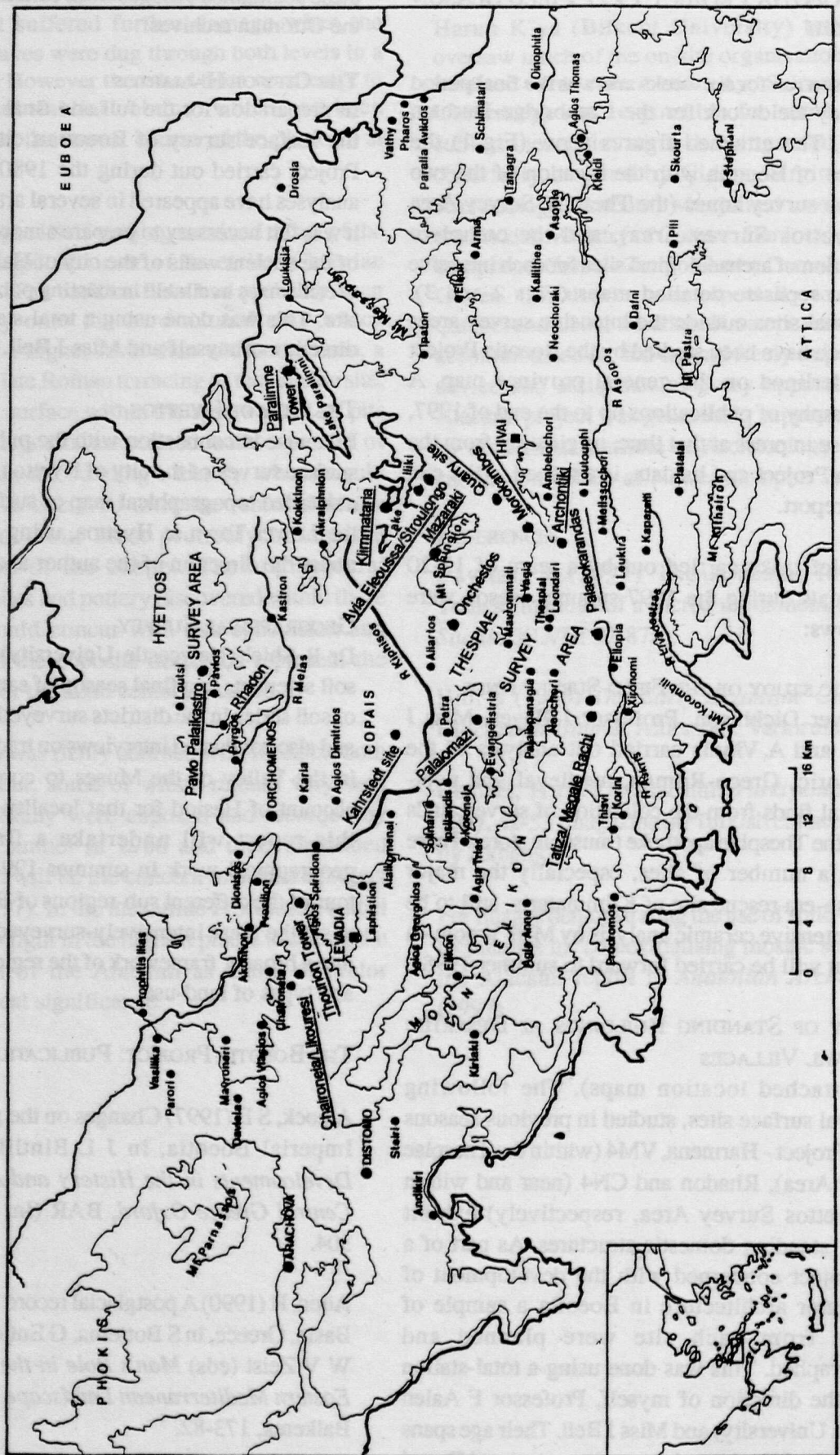


Figure 1: The study area

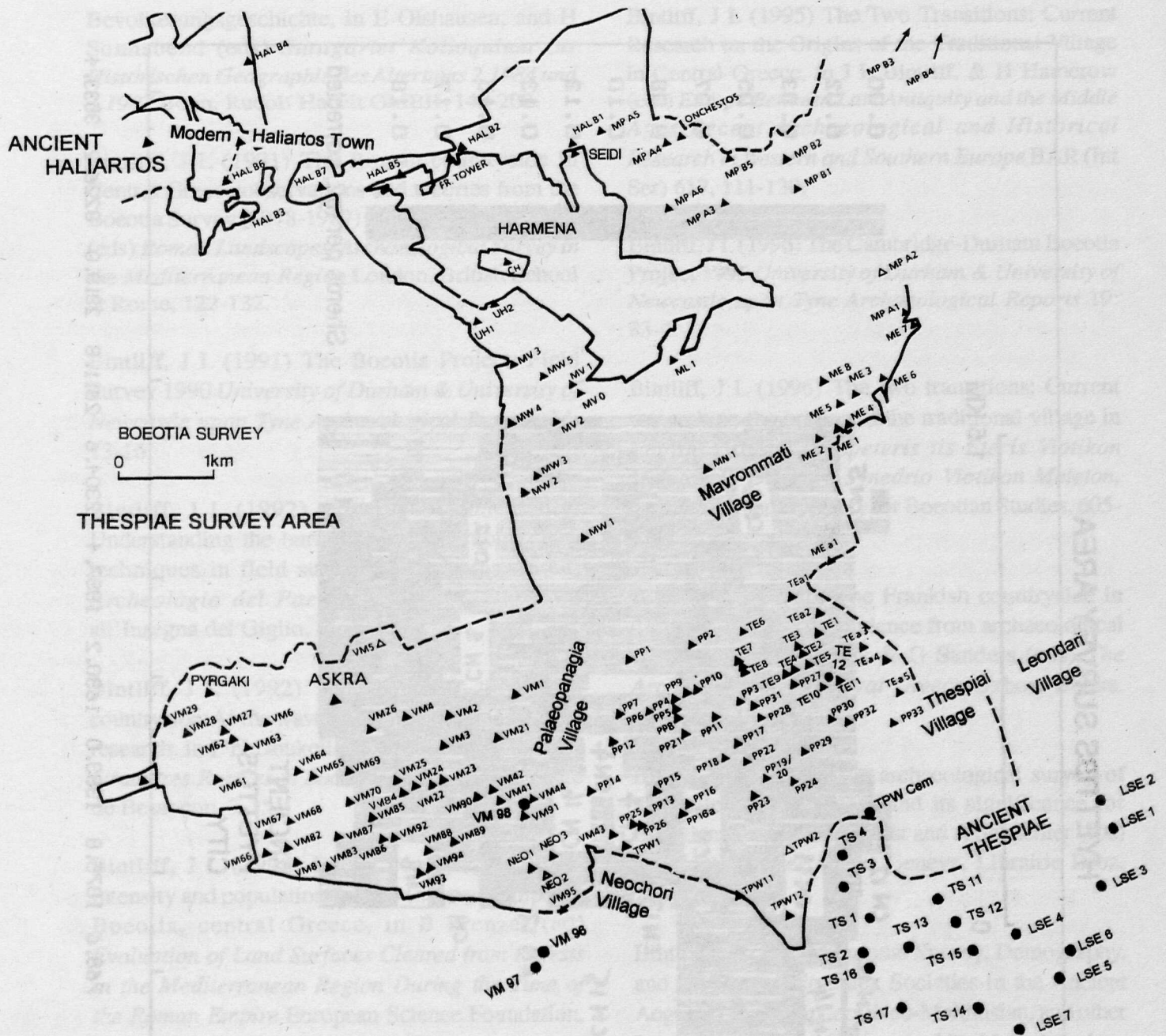


Figure 2: Thespieae survey area

JL Bintliff (ed) *Recent Developments in the History and Archaeology of Central Greece* Oxford, BAR (Int Ser) 666, 39-58.

Bintliff, J L (1985) The Boeotia Survey, Central Greece, in S Macready, and F H Thompson (eds) *Archaeological Field Survey in Britain and Abroad* London, Society of Antiquaries, 196-216.

Bintliff, J L (1988) Site patterning: Separating environmental, cultural and preservation factors, in

J L Bintliff, D Davidson and E Grant (eds) *Conceptual Issues in Environmental Archaeology* Edinburgh University Press, 129-144.

Bintliff, JL (1991) The contribution of an Annaliste/Structural History approach to Archaeology, in J L Bintliff (ed) *The Annales School and Archaeology* Leicester, Leicester University Press, 1-33.

Bintliff, J L (1991) Die Polis-Landschaften Griechenlands: Probleme und Aussichten der

# HYETTOS SURVEY AREA

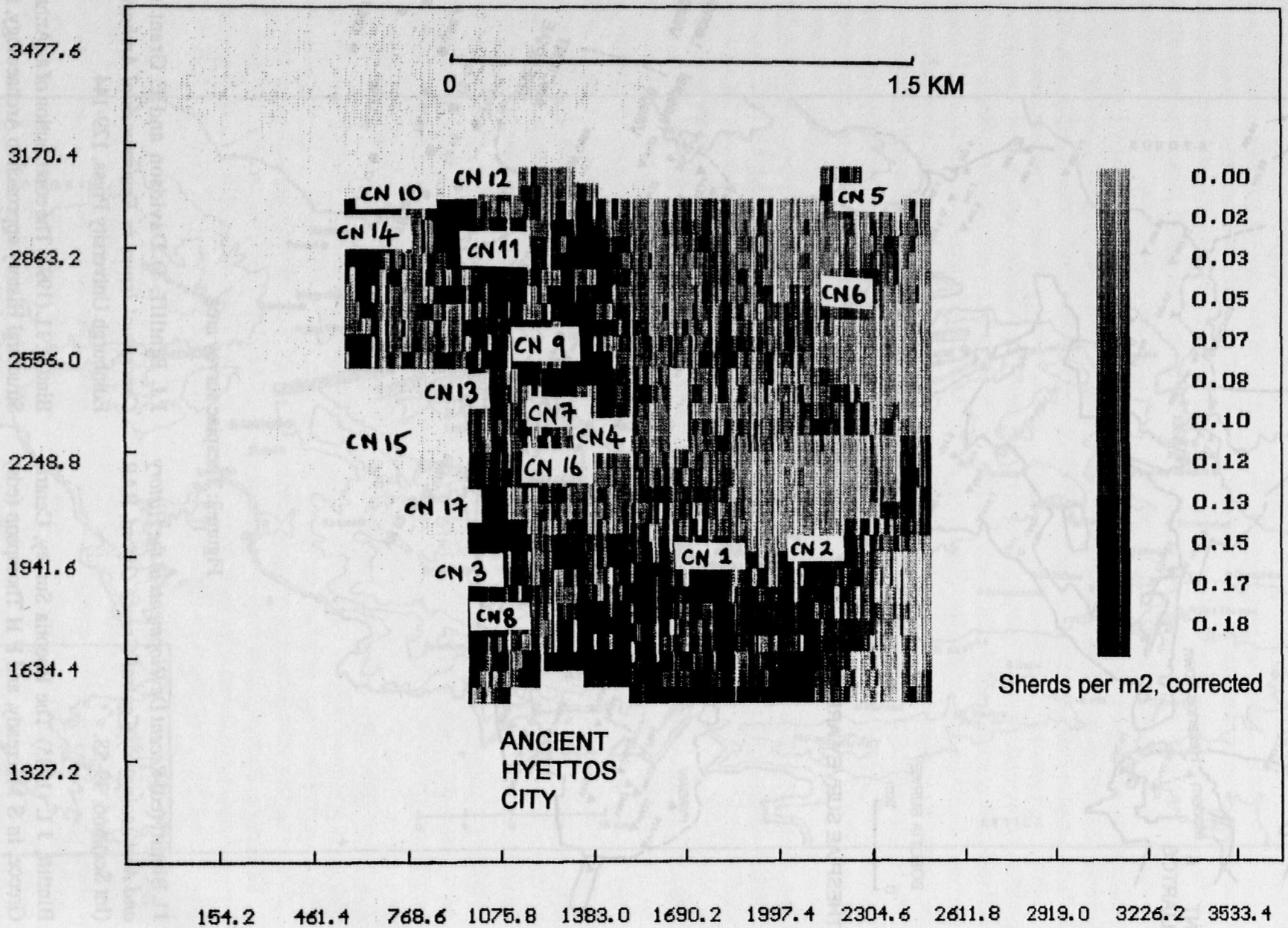


Figure 3: Hyettos survey area

Bevolkungsgeschichte, in E Olshausen, and H Sonnabend (eds) *Stuttgarter Kolloquium zur Historischen Geographie des Altertums 2, 1984 und 3, 1987* Bonn, Rudolf Habelt GMBH, 149-202.

Bintliff, J L (1991) The Roman countryside in Central Greece: observations and theories from the Boeotia Survey (1978-1987) In G Barker, & J Lloyd (eds) *Roman Landscapes. Archaeological Survey in the Mediterranean Region* London, British School at Rome, 122-132.

Bintliff, J L (1991) The Boeotia Project: Field Survey 1990 *University of Durham & University of Newcastle upon Tyne Archaeological Reports* 14: 13-16.

Bintliff, J L (1992) Appearance and reality: Understanding the buried landscape through new techniques in field survey, in M Bernardi (ed) *Archeologia del Paesaggio* Firenze, edizioni all'Insegna del Giglio, 89-137.

Bintliff, J L (1992) The history of the Greek countryside: As the wave breaks, prospects for future research, in P N Doukellis and L G Mendoni (eds) *Structures Rurales et Societes Antiques* Universite de Besancon, 7-15.

Bintliff, J L (1993) Forest cover, agricultural intensity and population density in Roman imperial Boeotia, central Greece, in B Frenzel (ed) *Evaluation of Land Surfaces Cleared from Forests in the Mediterranean Region During the Time of the Roman Empire* European Science Foundation, Stuttgart, Fischer Verlag, 133-143.

Bintliff, J L (1994) The Boeotia Project 1992-3 *University of Durham & University of Newcastle upon Tyne Archaeological Reports* 17: 8-13.

Bintliff, J L (1994) Territorial behaviour and the natural history of the Greek polis, in E Olshausen, & H Sonnabend (eds) *Stuttgarter Kolloquium zur Historischen Geographie des Altertums, 4* Amsterdam, Hakkert Verlag, 207-249, plates 19-73.

Bintliff, J L (1995) The Cambridge-Durham Boeotia Project 1994 *University of Durham & University of Newcastle upon Tyne Archaeological Reports* 18: 65-66.

Bintliff, J L (1995) The Two Transitions: Current Research on the Origins of the Traditional Village in Central Greece, in J L Bintliff, & H Hamerow (eds) *Europe Between Late Antiquity and the Middle Ages Recent Archaeological and Historical Research in Western and Southern Europe* BAR (Int Ser) 617, 111-130.

Bintliff, J L (1996) The Cambridge-Durham Boeotia Project 1995 *University of Durham & University of Newcastle upon Tyne Archaeological Reports* 19: 83-4.

Bintliff, J L (1996) The two transitions: Current research on the origins of the traditional village in Central Greece, in *Epeteris tis Eteris Viotikon Meleton B' Diethnes Synedrio Viotikon Meleton, Livadhia* Athens, Society for Boeotian Studies, 605-614.

Bintliff, J L (1996) The Frankish countryside in Central Greece: The evidence from archaeological field survey, in P Lock & G Sanders (eds) *The Archaeology of Medieval Greece* Oxbow Books, Oxford, 1-18.

Bintliff, J L (1996) The archaeological survey of the Valley of the Muses and its significance for Boeotian History, in A Hurst and A Schachter (eds) *La Montagne des Muses* Geneva, Librairie Droz, 193-224.

Bintliff, J L (1997) Regional Survey, Demography, and the Rise of Complex Societies in the Ancient Aegean: Core-Periphery, Neo-Malthusian, and other Interpretive Models *Journal of Field Archaeology* 24: 1-38.

Bintliff, J L (1997) (ed) *Recent Developments in the History and Archaeology of Central Greece* BAR (Int Ser) 666.

Bintliff, J L (1997) Further considerations on the population of ancient Boeotia, in J L Bintliff (ed) *Recent Developments in the History and Archaeology of Central Greece* BAR (Int Ser) 666, 231-252.

Bintliff, J L (in press) The concepts of 'site' and 'offsite' archaeology in surface artefact survey, in M Pasquinucci and F Trement (eds) *Non-Destructive Techniques Applied to Landscape Archaeology*

Oxbow Books, Oxford.

Bintliff, J L (in press) The origins and nature of the Greek city state, in M Bats and P Ruby (eds) *Les Princes de la Protohistoire et l'Emergence de l'Etat* CNRS, Paris.

Bintliff, J L, Davies, B, Gaffney, C, Snodgrass, A, and Waters, A (1990) Trace metal accumulation in soils on and around ancient settlements in Greece, in S Bottema, G Entjes-Nieborg, and W V Zeist (eds) *Man's Role in the Shaping of the Eastern Mediterranean Landscape* Rotterdam, AABalkema, 159-172.

Bintliff, J L & Sbonias, K (in press) Demography and ceramic analysis on regional survey, in R Francovich and H Patterson (eds) *Extracting Meaning from Ploughsoil Assemblages* Oxbow Books, Oxford.

Bintliff, J L & Snodgrass, A M (1985) The Boeotia survey, a preliminary report: The first four years *Journal of Field Archaeology* 12: 123-161.

Bintliff, J L and Snodgrass, A M (1985) The development of settlement in South-West Boeotia, in G Argoud and P Roesch (eds) *La Beotie Antique* CNRS, Paris, 49-70.

Bintliff, J L and Snodgrass, A M (1988) The end of the Roman countryside: A view from the East, in R F J Jones, J H F Bloemers, S L Dyson, and M Biddle (eds) *First Millennium Papers: Western Europe in the First Millennium AD* BAR (Int Ser) 401, 175-217.

Bintliff, J L and Snodgrass, A M (1988) Mediterranean survey and the city *Antiquity* 62: 57-71.

Bintliff, J L and Snodgrass, A M (1988) Off-site pottery distributions: A regional and interregional perspective *Current Anthropology* 29: 506-513.

Bintliff, J L and Snodgrass, A M (1989) From polis to chorion in South-West Boeotia, in H Beister & J Buckler (eds) *Boiotika Vortrage vom 5 Internat Bootien-Kolloquium* Editio Maris, Munich, 285-372.

Bintliff, J L & Vroom, J (in press) Medieval broken

pieces of pottery from Boeotia *Proceedings of the International Boeotia Conference, Thebes, 1996*.

Davies, B E & Bintliff, J L *et al* (1988) Trace metal residues in soil as markers of ancient site occupance in Greece, in D D Hemphill (ed) *Trace Substances in Environmental Health* University of Missouri, Columbia, 391-398.

Gaffney, C F & Gaffney, V L (1986) From Boeotia to Berkshire: An integrated approach to geophysics and rural field survey *Prospezioni Archeologiche* 10: 65-70

Gillings, M & Sbonias, K (in press) Regional survey and GIS: The Boeotia Project, in M Gillings and J Van Dalen (eds) *Archaeology and GIS* Oxbow Books, Oxford.

Kiel, M (1997) The rise and decline of Turkish Boeotia, 15th-19th century, in J L Bintliff (ed) *Recent Developments in the History and Archaeology of Central Greece* BAR (Int Ser) 666, 315-358.

Lock, P (1986) The Frankish towers of Central Greece *Annual of the British School at Athens* 81: 101-123.

Lock, P (1997) The Frankish period in Boeotia: Problems and perspectives, in J L Bintliff (ed) *Recent Developments in the History and Archaeology of Central Greece* BAR (Int Ser) 666, 305-313.

Osborne, R (1985) Buildings and residence on the land in Classical and Hellenistic Greece *Annual of the British School at Athens* 80: 119-128.

Papadopoulos, A (1993) *The Drainage and Exploitation of Lake Copais, 1900-1938* Unpublished PhD thesis, Bradford University.

Papadopoulos, A (1997) The socio-economic effects of the drainage of Lake Copais, in J L Bintliff (ed) *Recent Developments in the History and Archaeology of Central Greece* BAR (Int Ser) 666, 365-377.

Rackham, O (1982) Land-use and the native vegetation of Greece, in M Bell and S Limbrey (eds) *Archaeological Aspects of Woodland Ecology* BAR (Int Ser) 146, 177-198.

- Rackham, O (1983) Observations on the historical ecology of Boeotia *Annual of the British School at Athens* 78: 291-351.
- Slaughter, C & Kasimis, C (1986) Some social-anthropological aspects of Boeotian rural society *Byzantine and Modern Greek Studies* 10: 103-159.
- Snodgrass, A M (1982) The Cambridge/Bradford Boeotian Expedition *Popular Archaeology* 4: 36-39.
- Snodgrass, A M (1982) La prospection archeologique en Grece et dans le monde mediterraneen *Annales, Economies, Societes* 37: 800-812.
- Snodgrass, A M (1985) The site of Askra In G Argoud and P Roesch (eds) *La Beotie Antique* Paris, CNRS, 87-95.
- Snodgrass, A M (1987) *An Archaeology of Greece* Stanford University Press, Chs 3-4.
- Snodgrass, A M (1987-1989) The rural landscape and its political significance *International Journal for the Social and Economic History of Antiquity* VI-VIII: 53-70.
- Snodgrass, A M (1990) Survey archaeology and the rural landscape of the Greek city, in O Murray and S Price (eds) *The Greek City from Homer to Alexandria* Oxford, Oxford University Press, 113-136.
- Snodgrass, A M (1994) Response: the archaeological aspect, in I Morris (ed) *Classical Greece. Ancient Histories and Modern Archaeologies* Cambridge University Press, Cambridge, 197-200.
- Snodgrass, A M (1997) Classical Boeotia: A suitable case for study, in: J L Bintliff (ed) *Recent Developments in the History and Archaeology of Central Greece* BAR (Int Ser) 666, 183-188.
- Snodgrass, A M and Bintliff, J L (1991) Surveying ancient cities *Scientific American* (March 1991), 88-93.
- Snodgrass, A M and Cherry, J (1983) On not digging up the past *The Cambridge Review* 109: 9-13.
- Stedman, N (1996) Land use and settlement in post-medieval central Greece. An interim discussion, in P Lock & G Sanders (eds) *The Archaeology of Medieval Greece* Oxbow Books, Oxford, 179-192.
- Vroom, J (1996) Coffee and archaeology. A note on a Kutahya Ware find in Boeotia, Greece *Pharos* 4: 5-17.
- Vroom, J (1997) Pots and pans: New perspectives on the Medieval ceramics of Greece, in G De Boe and F Verhaeghe (eds) *Proceedings of the Medieval Europe 1997 Conference, Bruges*, 203-213.
- Vroom, J (in press) Medieval and Post-Medieval pottery from a site in Boeotia: A case-study example of Post-Classical archaeology, in Greece *Annual of the British School at Athens* 92.